Old Maps of the World

Old Maps of the World

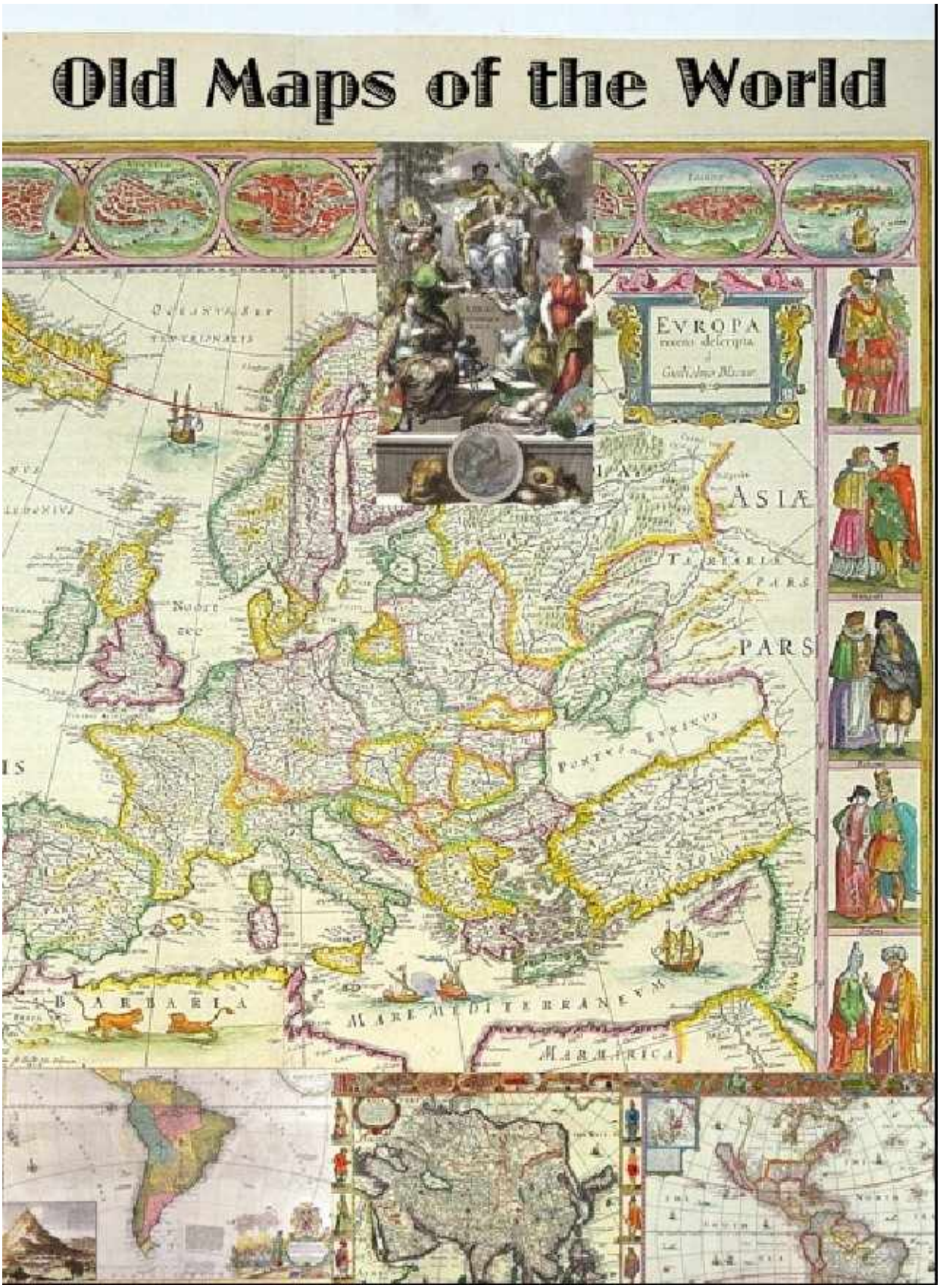

Copyright © 2012 by William Perkins

This eBook is copyright material and must not be copied, reproduced, transferred, distributed, leased, licensed or publicy performed or used in anyway except as specifically permitted in wrinting by the publishers, as allowed under the terms and conditions under which it was purchased or as strictly permitted by applicable copyright law. Any unauthorised distribution or use of this text may be a direct infringment of the author's and publisher's rights and those responsible may be liable in law accordingly.

www.megalit.ro

Bucureşti 2012

Leichmann & Weifert

Megalit.Ro Books

ULTIMATE Collection Old Maps of the World: Ancient Earth Atlas,

Secret Map, Antique and Rare, Adventure Directions

William Perkins

MAP OF DECATUR COUNTY

CLARKE CO.

RICHLAND | LONG CREEK | FRANKLIN | GARDEN GROVE

GRAND RIVER | DECATUR-CENTER | BLOOM POINT

BLOOMINGTON | BURRELL | UNION | WOODLAND

FAYETTE | NEWBURG | HAMILTON | MORGAN

STATE OF MISSOURI

REFERENCE



Guxutxi: les gens.
Rio de las Palmas
Meridianus huius regionis sumitur a Toleto Hispaniæ.
GVAS-
TECAN
Reg.
SINVS MEXICANVS
ORIENTALIS
NOVÆ HISP.

EVROPA
ASIÆ
PARS
OCEANVS
OCCIDENTALIS
MARE
ATLANTICVM
AFRICÆ
PARS

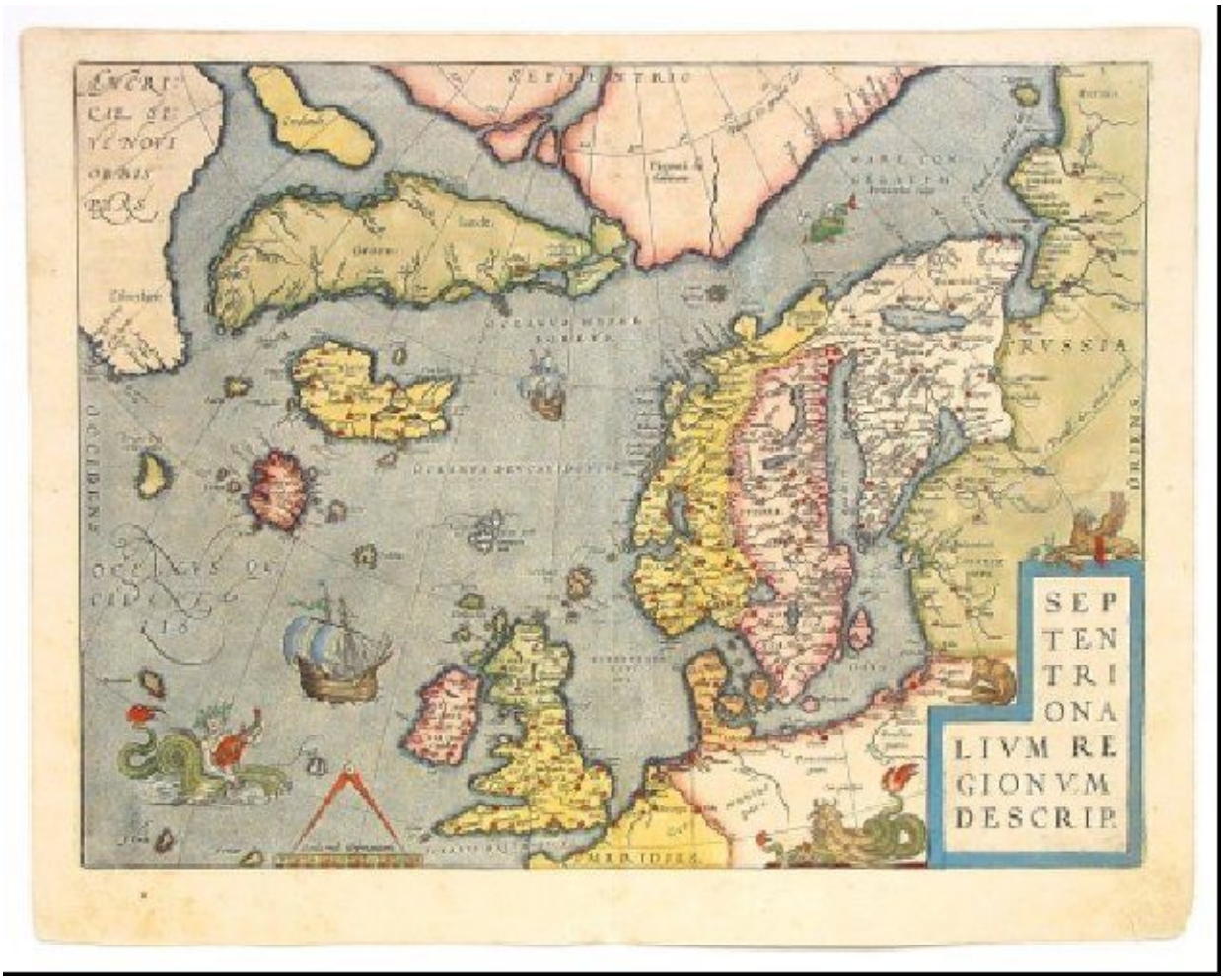
SEPTENTRIO
OCCIDENS
ORIENS
SEP
TEN
TRI
ONA
LIVM RE
GIONVM
DESCRIP.

THE GREAT SOUTH SEA
THE ATLANTICK OCEAN
PARTS UNKNOWN

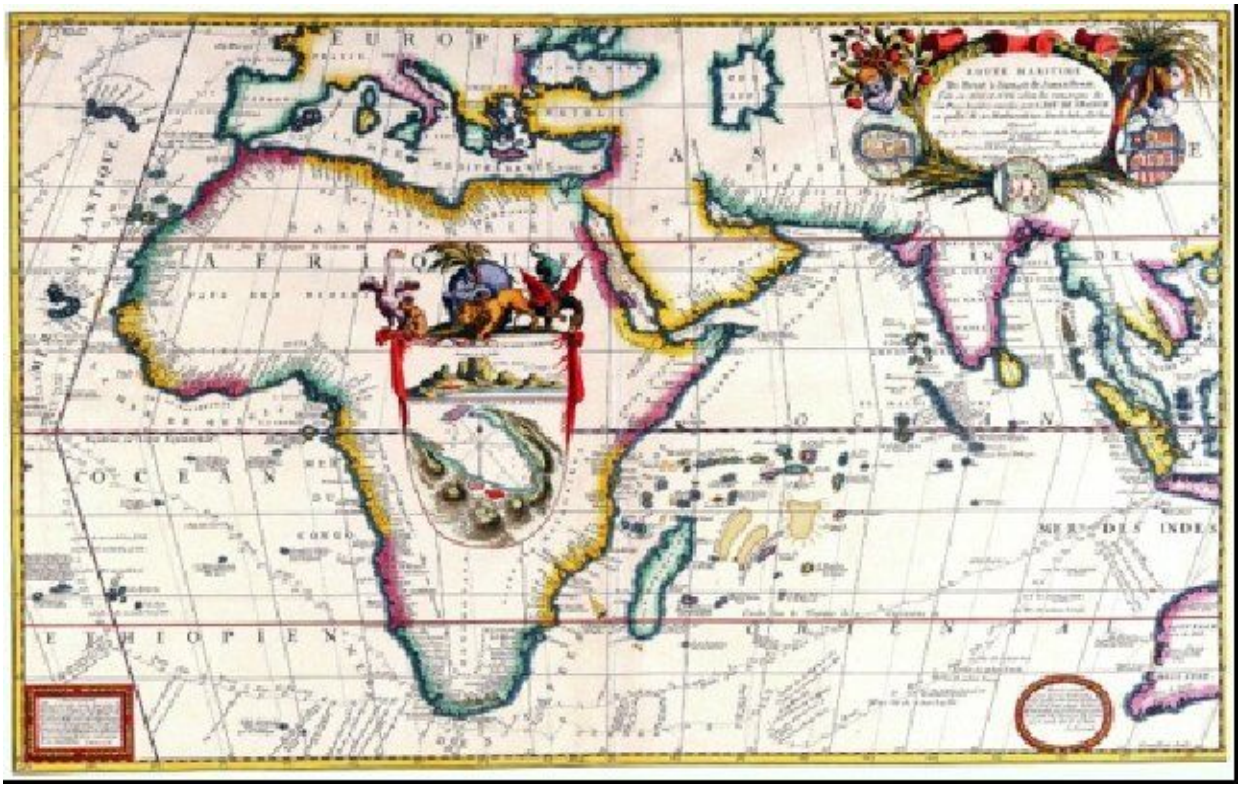
EUROPE
AFRIQUE
OCEAN
ETHIOPIEN

THE
NORTH
SEA
SOUTH
SEA
THE PACIFICK
SEA
AMERICA

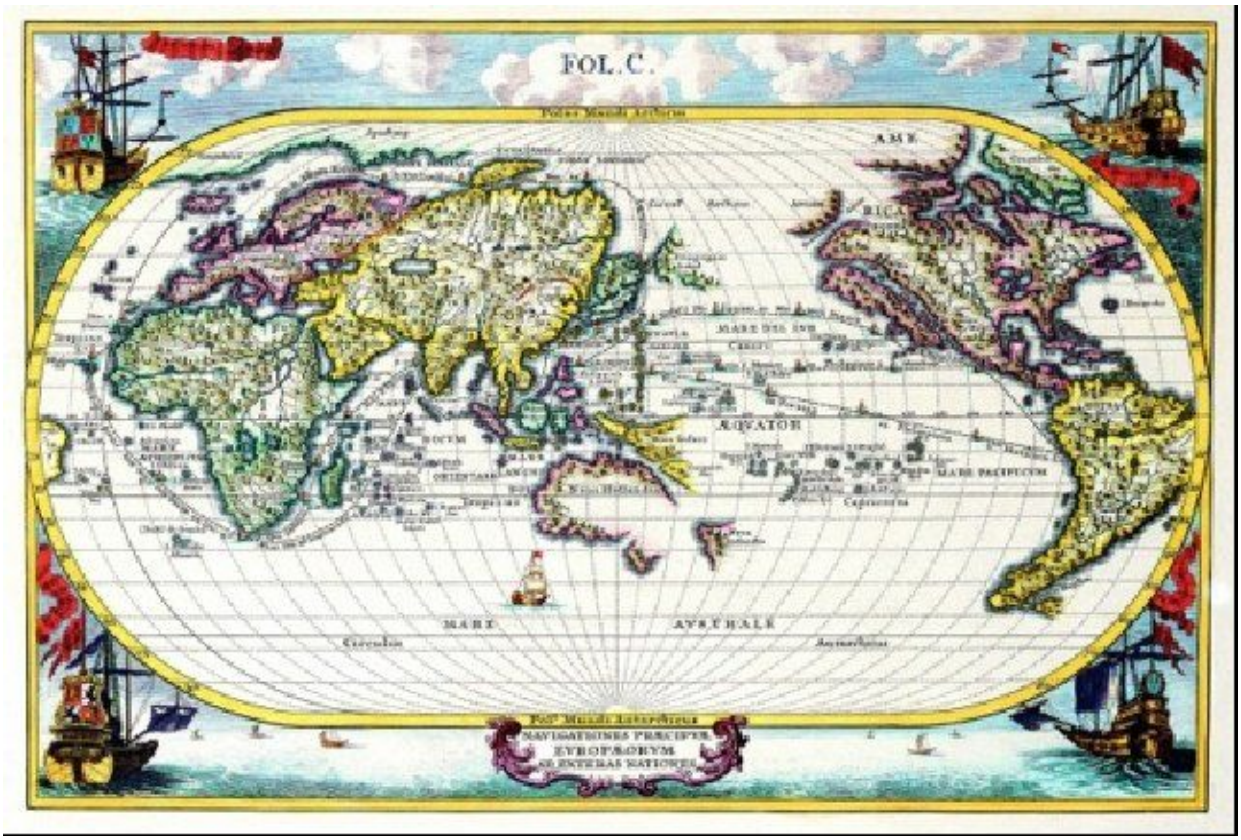
FOL. C.
AMERICA
AEQUATOR
MARE PACIFICUM
MARE
AVSTRALE

MAPPE-MONDE
CARTE UNIVERSELLE
AMERIQUE SEPTENTRIONALE
MER DU NORD
MER PACIFIQUE
AMERIQUE MERIDIONALE
MER DU SUD
MER ORIENTALE
GRANDE TARTARIE
PERSE
MER DES INDES
MER DU SUD
Quelques Geographes ont placé icy les grandes Terres & Iles Royaumes jusques à present Inconnus.

MAPPE MONDE
NOUVELLE

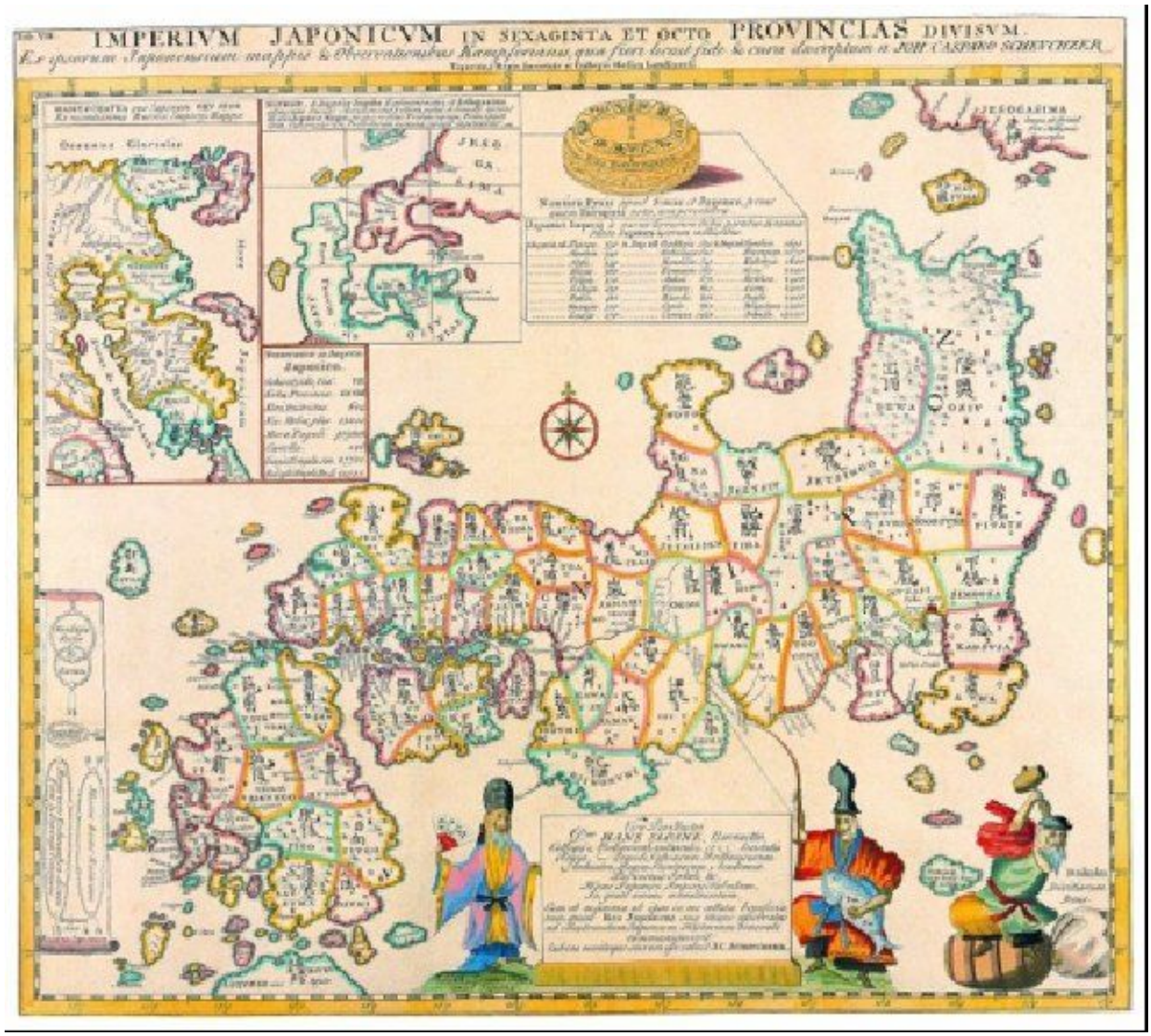
IMPERIVM JAPONICVM IN SEXAGINTA ET OCTO PROVINCIAS DIVISVM.
JESOGASIMA

ORBIS TERRARVM TYPVS DE INTEGRO MULTIS IN LOCIS EMENDATUS auctore Petro Plancio
MAGALLANICA
TERRA

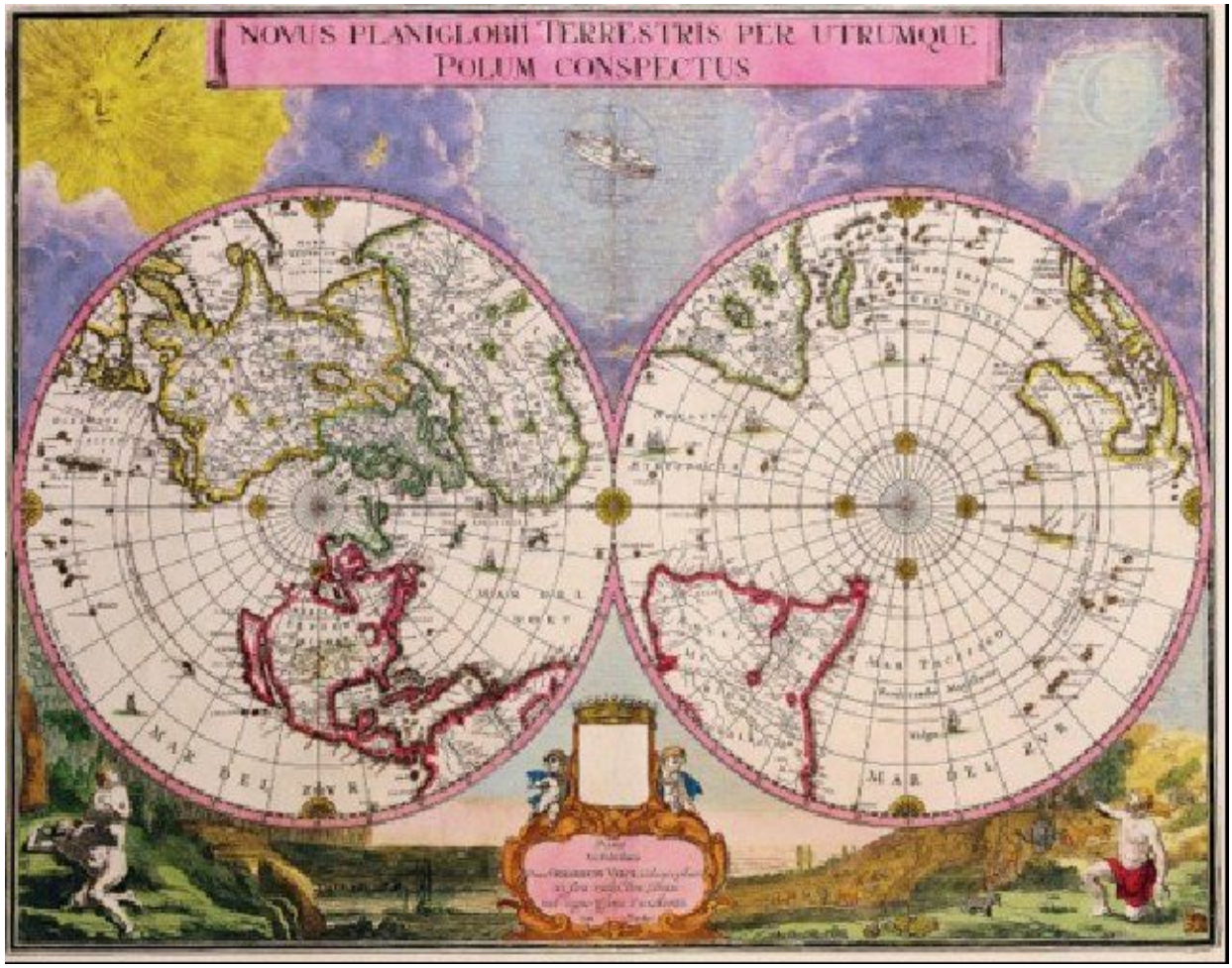
NOVUS PLANIGLOBII TERRESTRIS PER UTRUMQUE
POLUM CONSPECTUS

MARE
MEDITER
RANEUM
MAR
NUBIA
AETHIOPICUS
OCEANUS
AFRICAE
NOVA DESCR.

NOVI ORBIS PARS BOREALIS, AMERICA SCILICET, COMPLECTENS FLORIDAM, BACCALAON, CANADAM, TERRAM CORTE[illegible]

NOVA TOTIVS TERRARVM ORBIS GEOGRAPHICA AC HYDROGRAPHICA TABVLA
MAR
NORT
MAR
DEL
ZVR
INDIA

MAPPE MONDE
CARTE UNIVERSELLE DE LA TERRE
A PARIS
Mer Pacifique

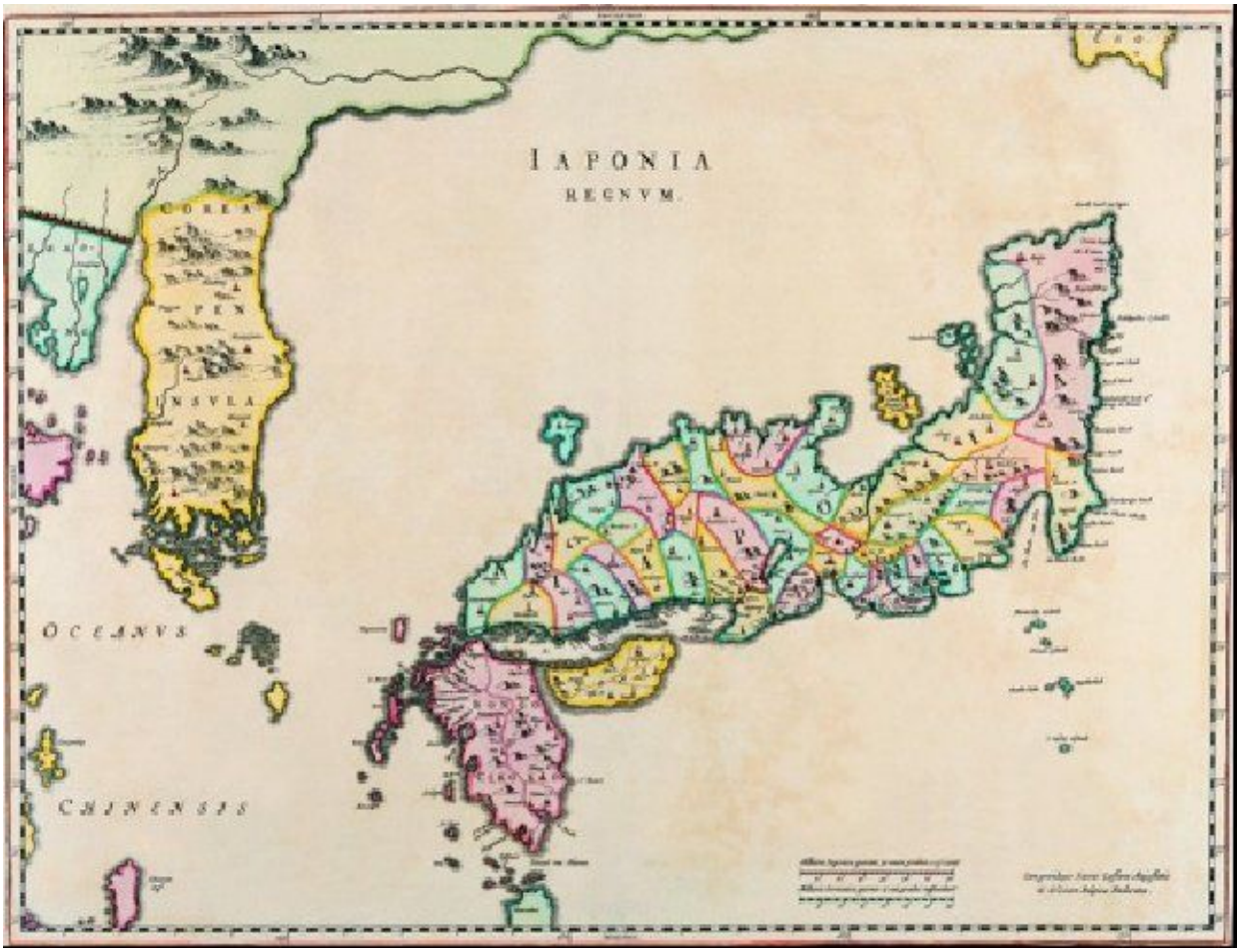
IAPONIA
REGNVM.
COREA
OCEANVS
CHINENSIS

AMERICA SEPT.
MAR
DEL
ZUR
Hispanis
MARE PACI
FICUM
MAR
DEL
NORT.
AMERICA
DIONA
TERRA AUSTRV
AMERICA
Nova
Tabvla

ORBIS TERRARUM NOVA ET ACCURATISSIMA TABULA

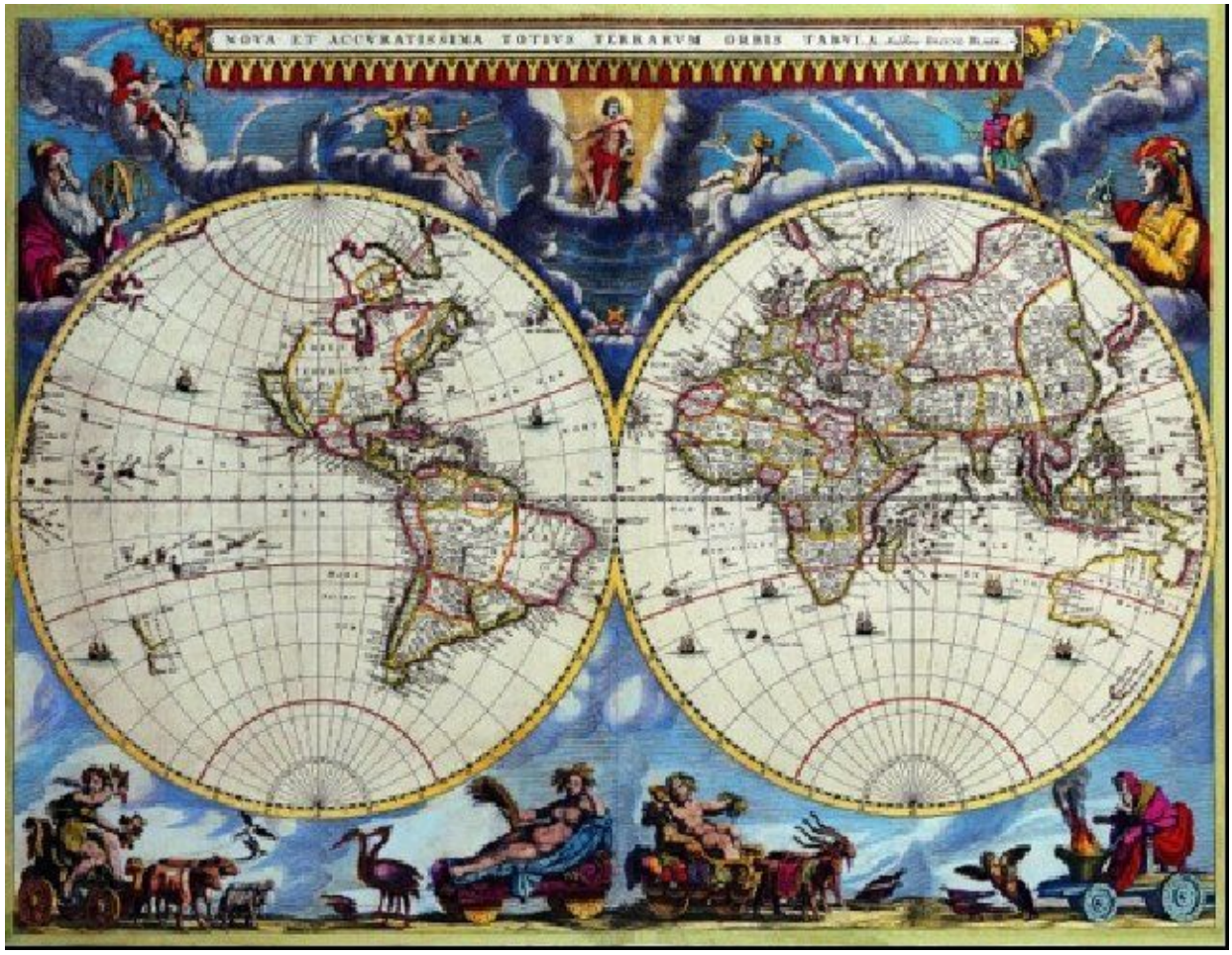
NOVA ET ACCVRATISSIMA TOTIVS TERRARVM ORBIS TABVLA

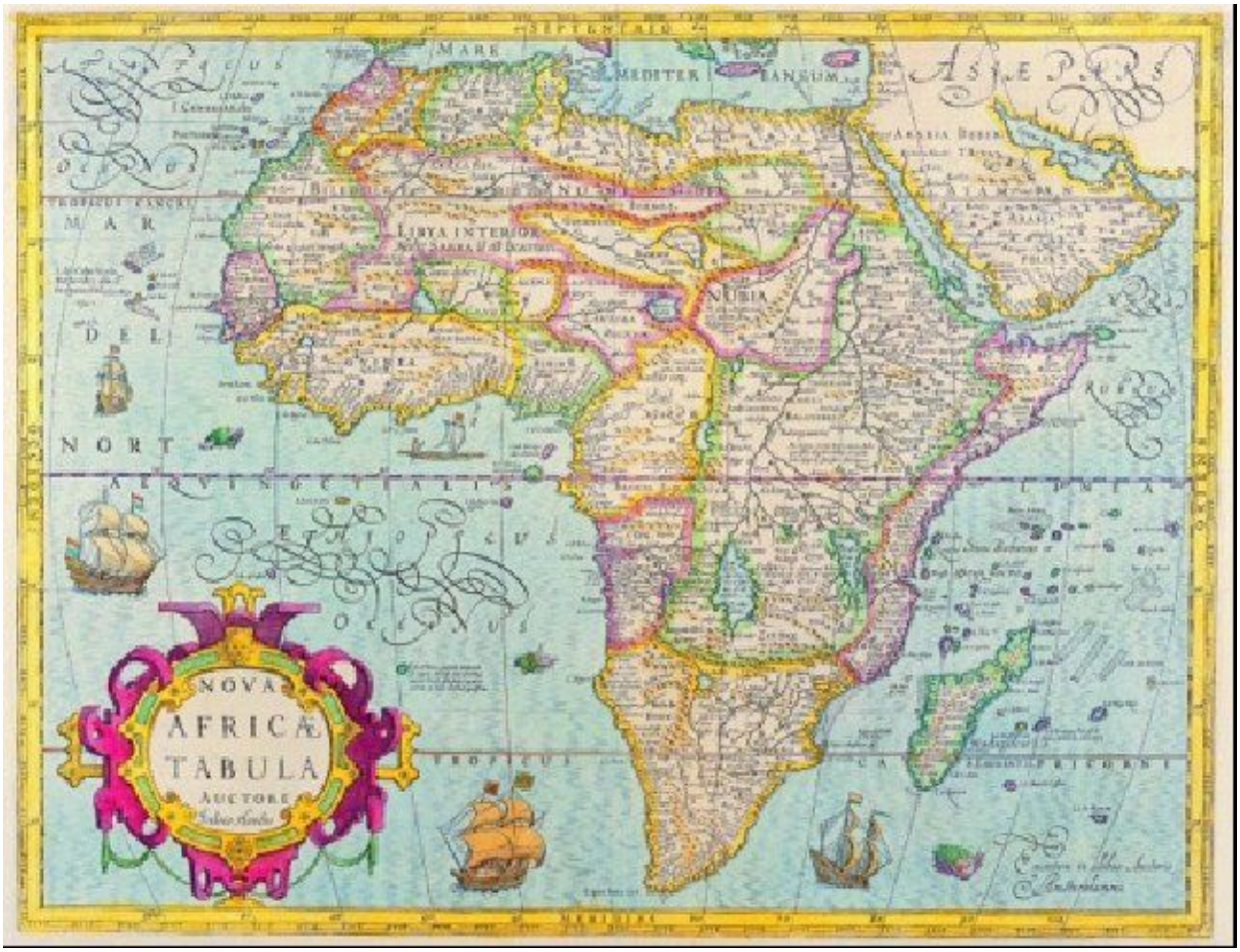
MARE
MEDITER
RANEUM
ASIE PARS
MAR
NUBIA
NORT
NOVA
AFRICÆ
TABULA
AUCTORE

ASIA
EUROPA
AFRICA
THE WEST OCEAN
THE EAST
OCEAN
CHINEAN OCEAN

NOVA TOTIUS TERRARUM ORBIS GEOGRAPHICA AC HYDROGRAPHICA TABULA
AMERICA SEPTENTRIONALIS
MAR PAC
MAR DEL
ZUR
Peruvium
MAGALLANICA
TERRA AUSTRALIS INCOGNITA

A NEW AND ACCVRAT MAP OF THE WORLD
NORTH
MAR
DEL
NORTH
SUR
THE PACIFICK SEA
MAGELLANICA
THE INDIAN
SEA
THE SOUTHERNE
UNKNOWNE LAND

Tabula SELENOGRAPHICA
EXPLICATIO
LITERARVM.

NOVA TOTIUS TERRARUM ORBIS GEOGRAPHICA AC HYDROGRAPHICA TABULA
AMERICA
AMERICA SEPTENTRIONALIS
MAR DEL ZUR
PACIFICUM MARE

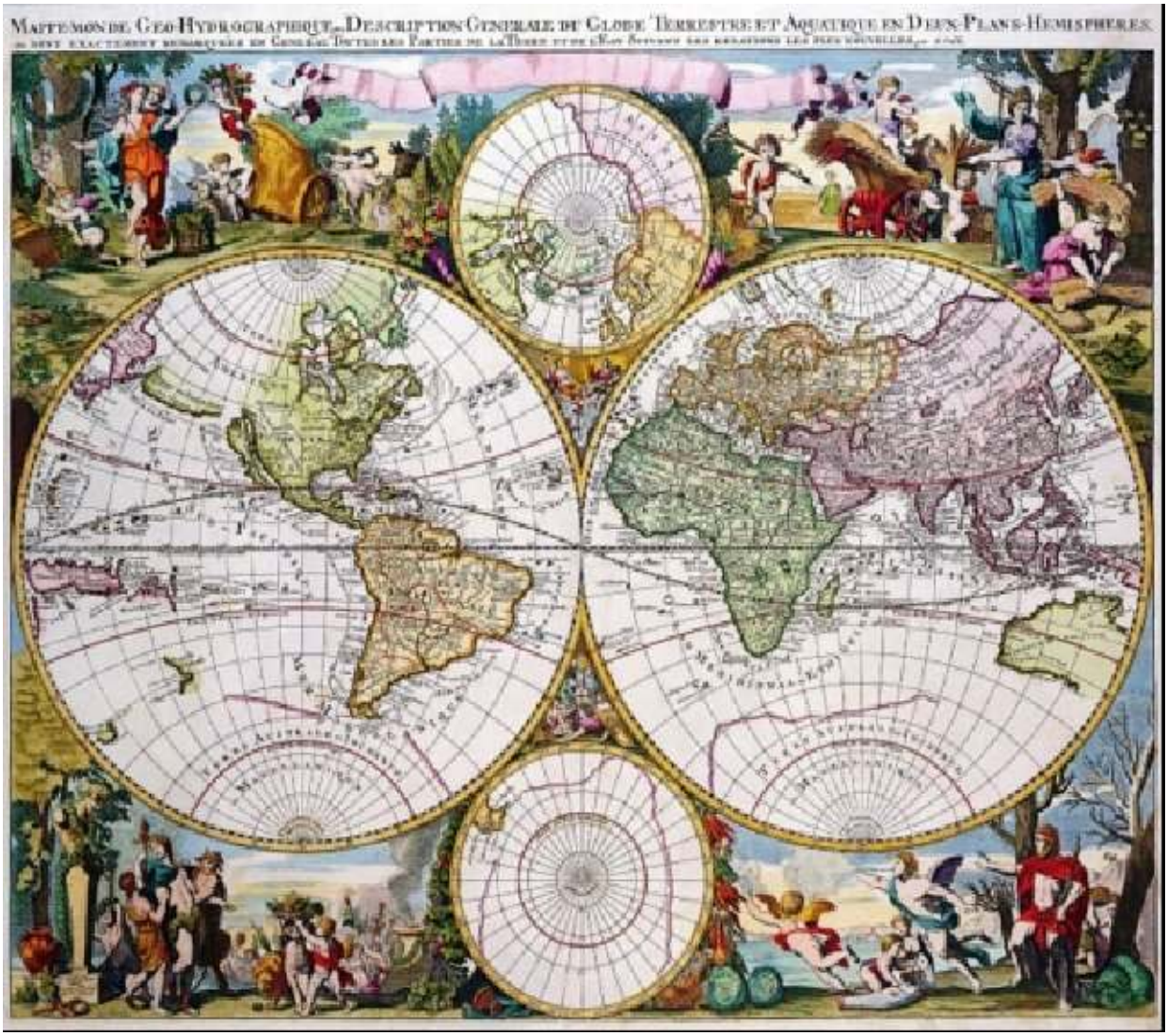
MAPPE MONDE, OU GEO-HYDROGRAPHIQUE, OU DESCRIPTION GENERALE DU GLOBE TERRESTRE ET AQUATIQUE EN DEUX PLANS-HEMISPHERES.

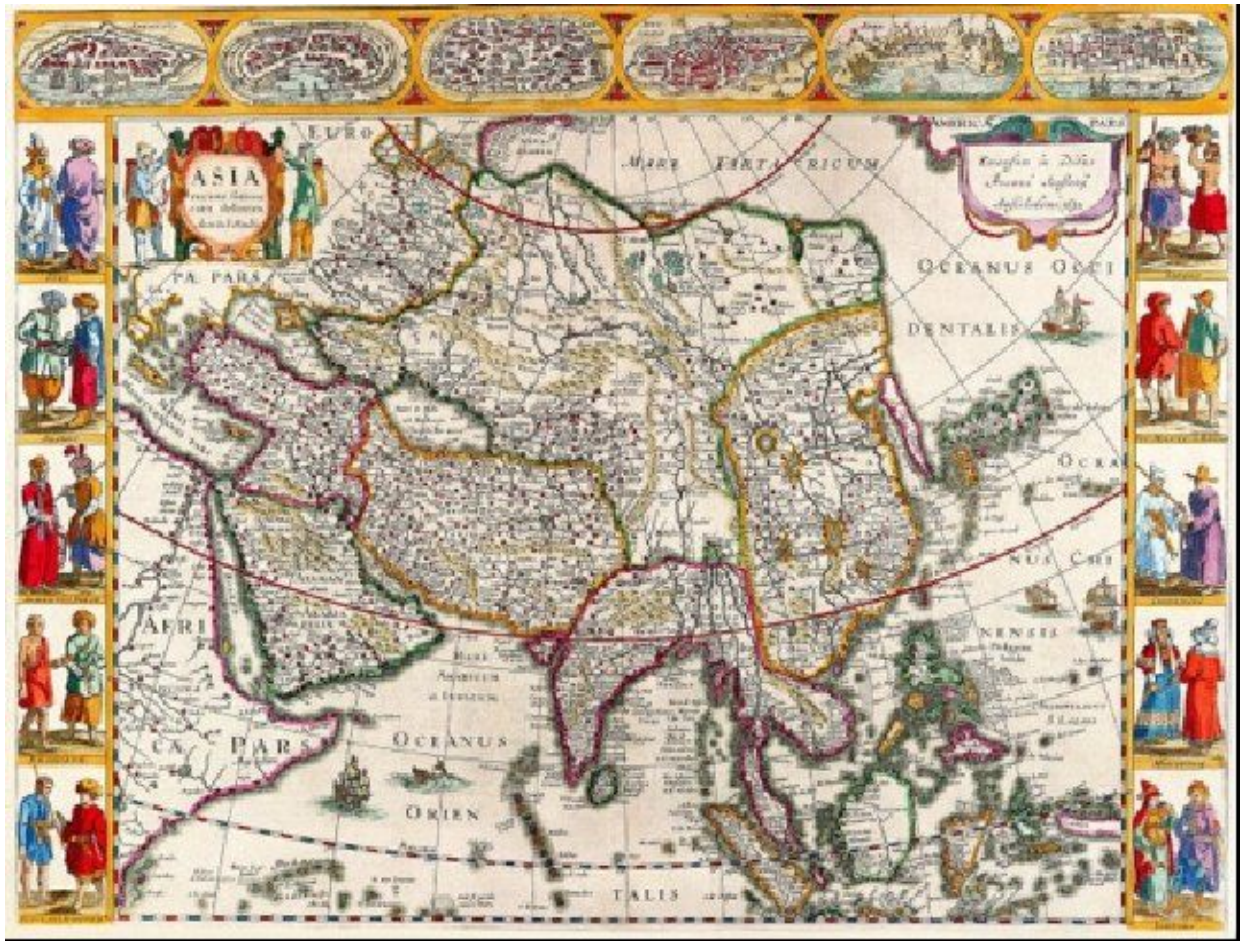
ASIA
EURO
MARE TERTIARICUM
OCEANUS OCCI
DENTALIS
OCEANUS
ORIEN
TALIS

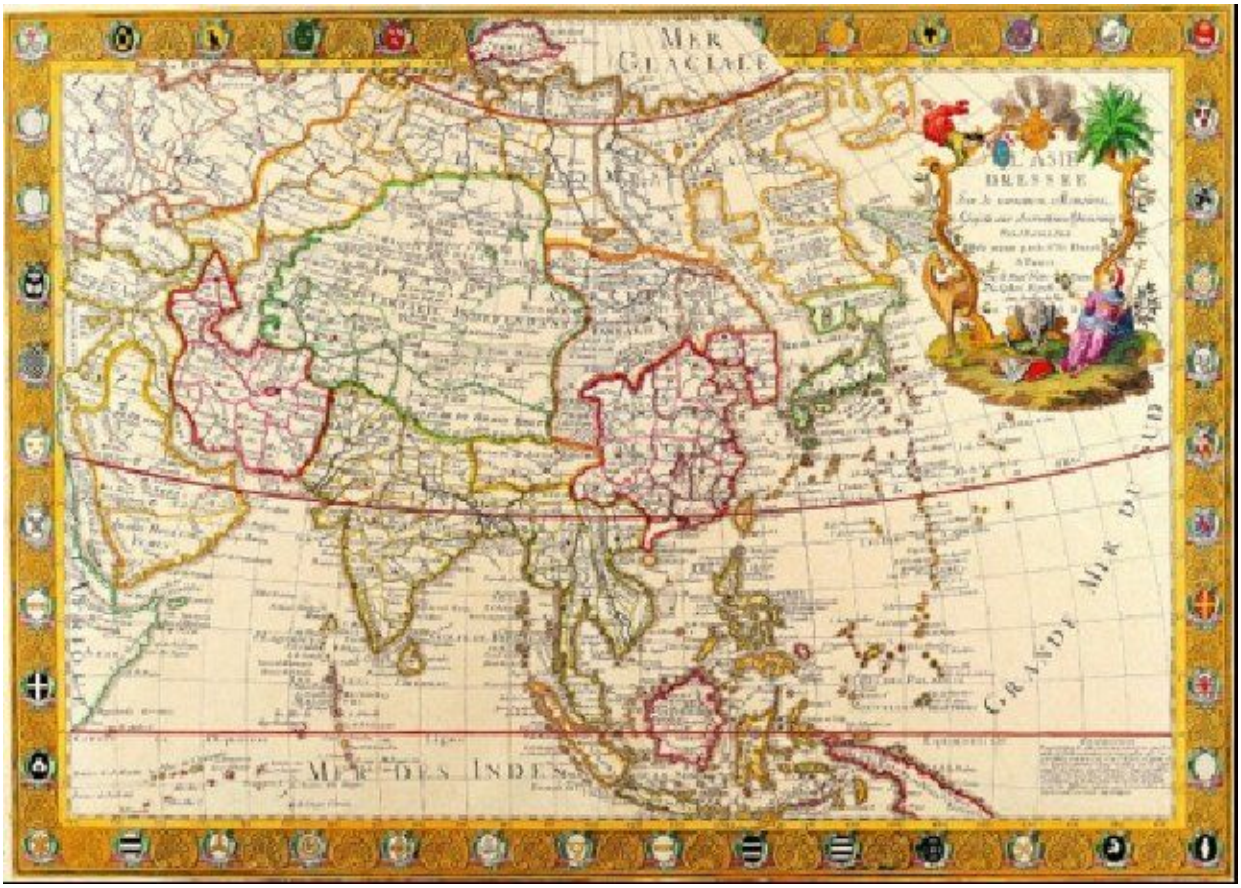
MER
GLACIALE
GRANDE MER DU SUD
MER DES INDES

EUROPA

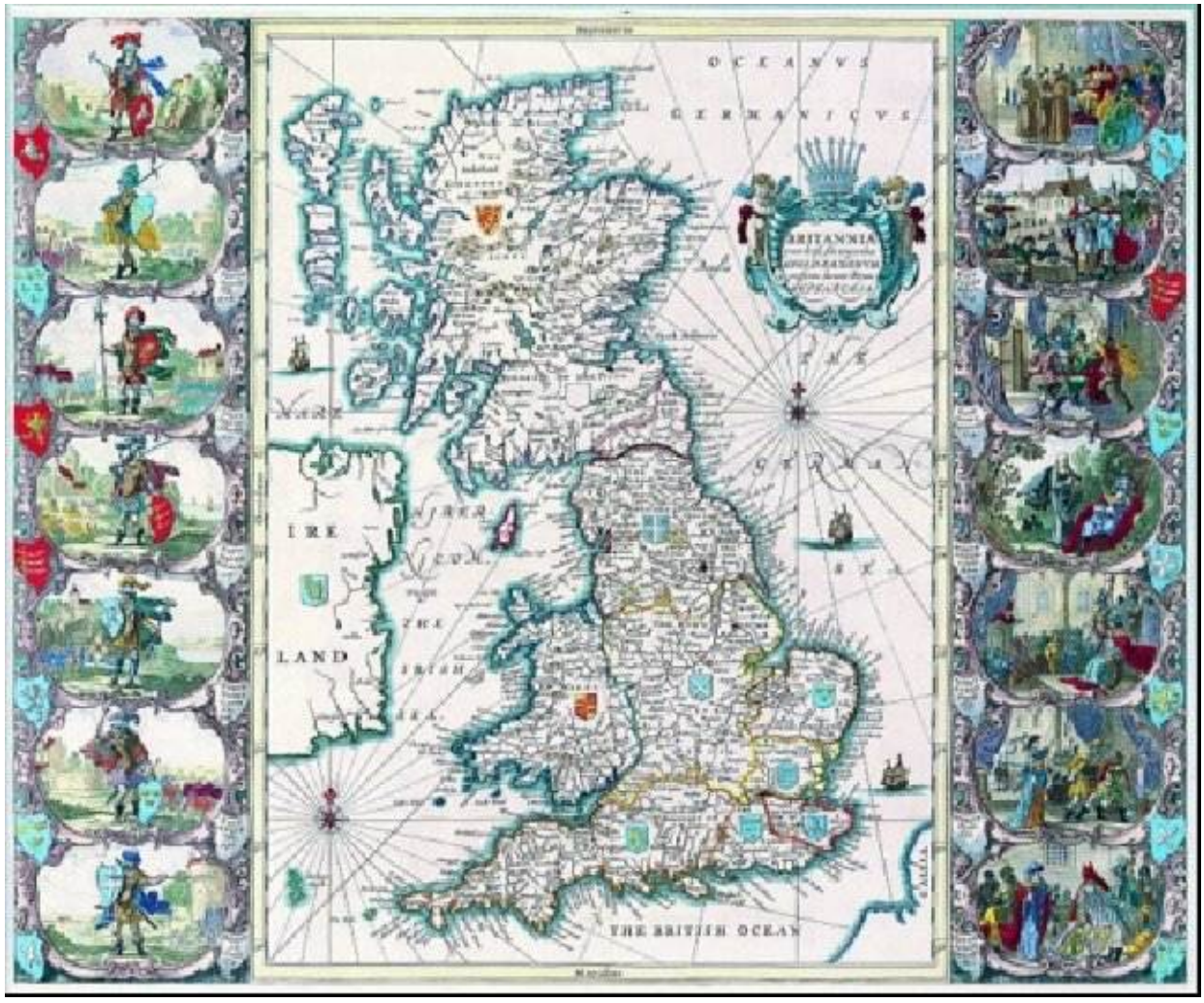
OCEANVS
GERMANICVS
BRITANNIA
IRE
LAND
THE BRITISH OCEAN

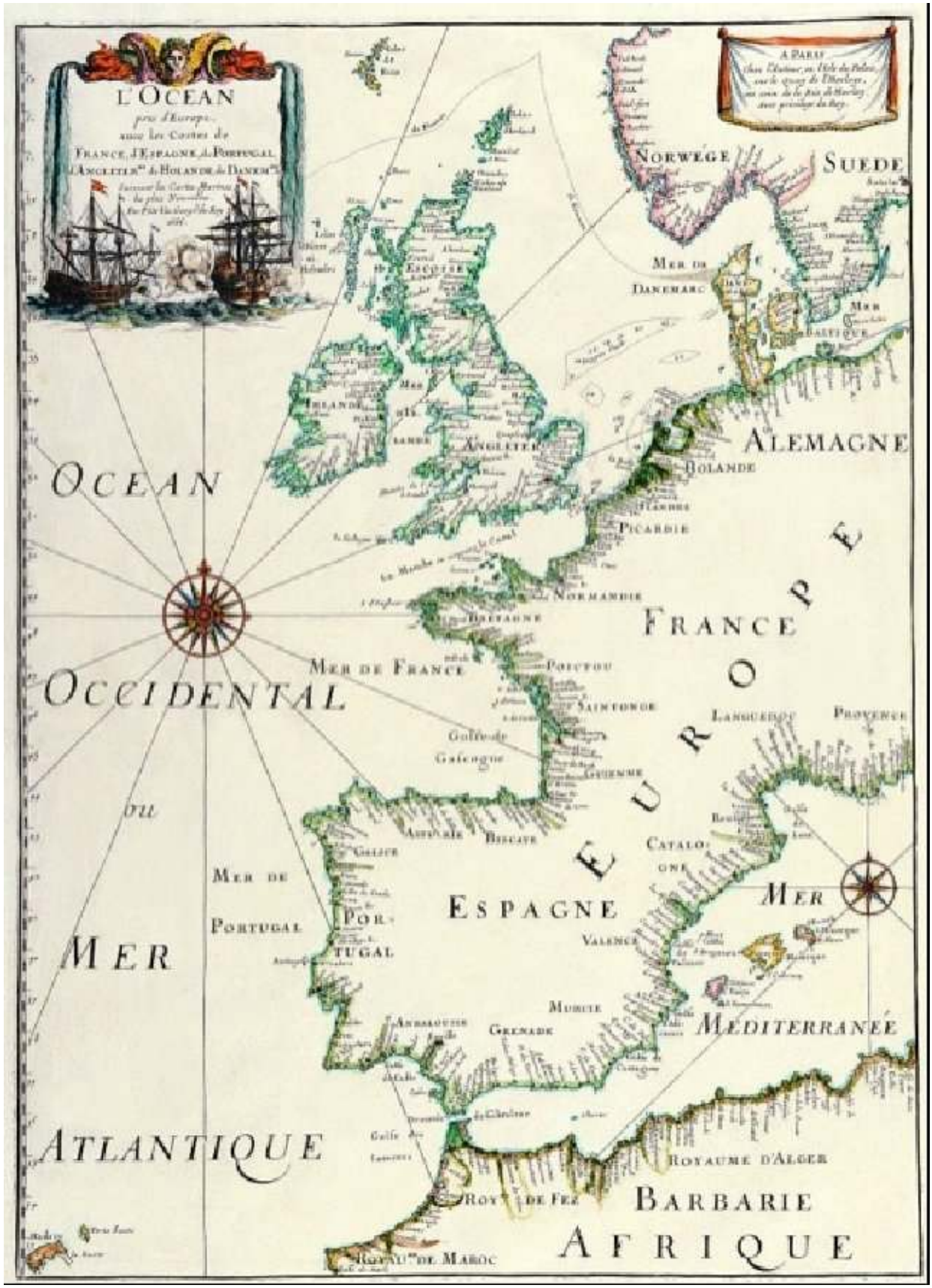
L'OCEAN
A PARIS
NORWEGE
SUEDE
MER DE DANEMARC
ALEMAGNE
OCEAN
OCCIDENTAL
MER DE FRANCE
FRANCE
EUROPE
ESPAGNE
MER DE PORTUGAL
MER
MEDITERRANÉE
ATLANTIQUE
ROYAUME D'ALGER
BARBARIE
AFRIQUE

EVROPA
ASIÆ
PARS
OCEANVS
OCCIDENTALIS
MARE
ATLANTICVM
MARE MEDITERRANEVM
AFRICÆ
PARS

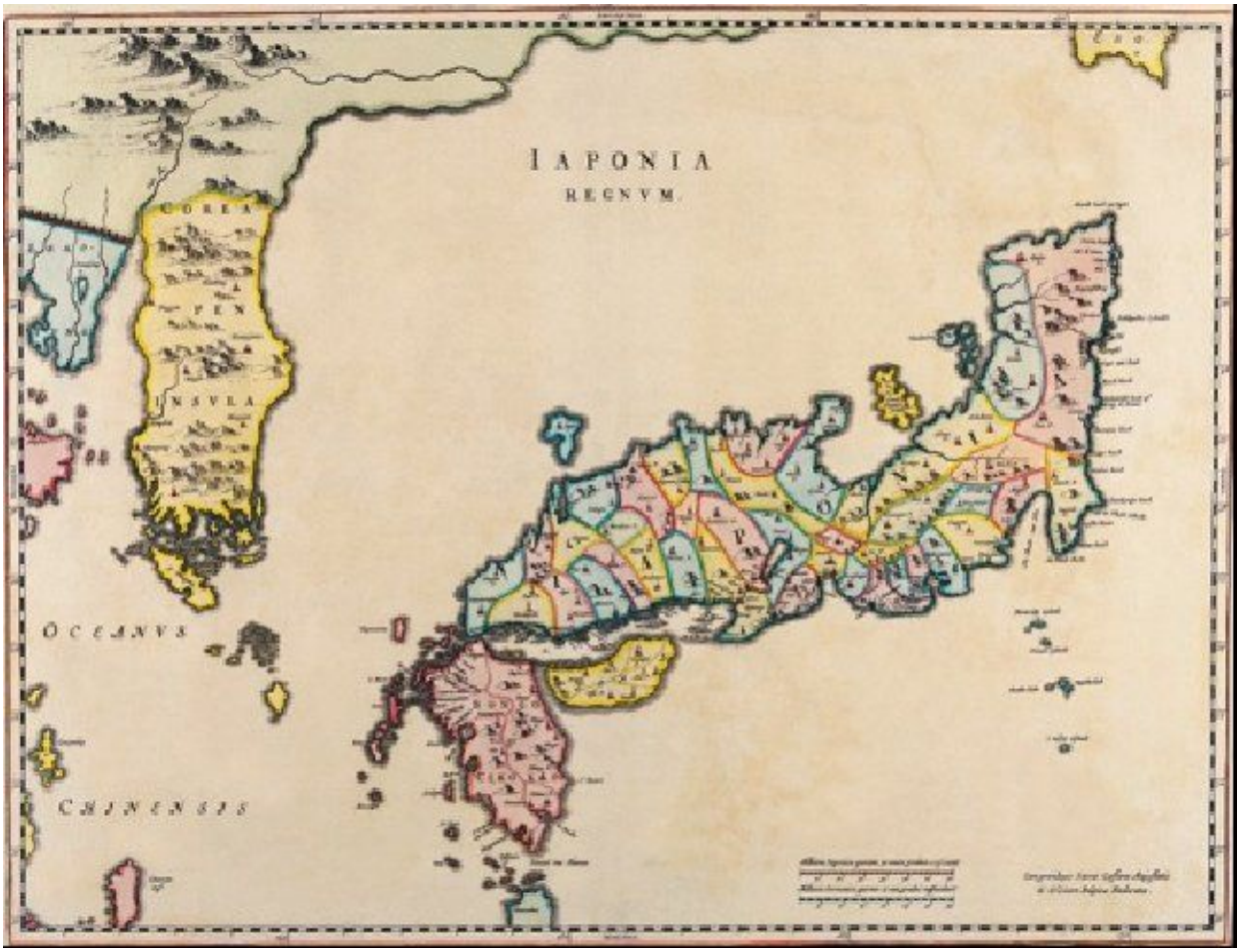
IAPONIA
REGNVM.
COREA
PEN
INSVLA
OCEANVS
CHINENSIS

EVROPA
ASIÆ
PARS
OCEANVS
OCCIDENTALIS
MARE
ATLANTICVM
AFRICÆ PARS

GERMANI
GALLI
ITALI
DANI
BELGÆ
HISPANI
ANGLI
POLONI
DEUCALEDONIUS
OCEANUS
NOVA
EUROPAE
DESCRIPTIO
AUCTORE
ASIA
AFRICÆ PARS

IAPONIAE INSVLAE
DESCRIPTIO.
MERIDIES.

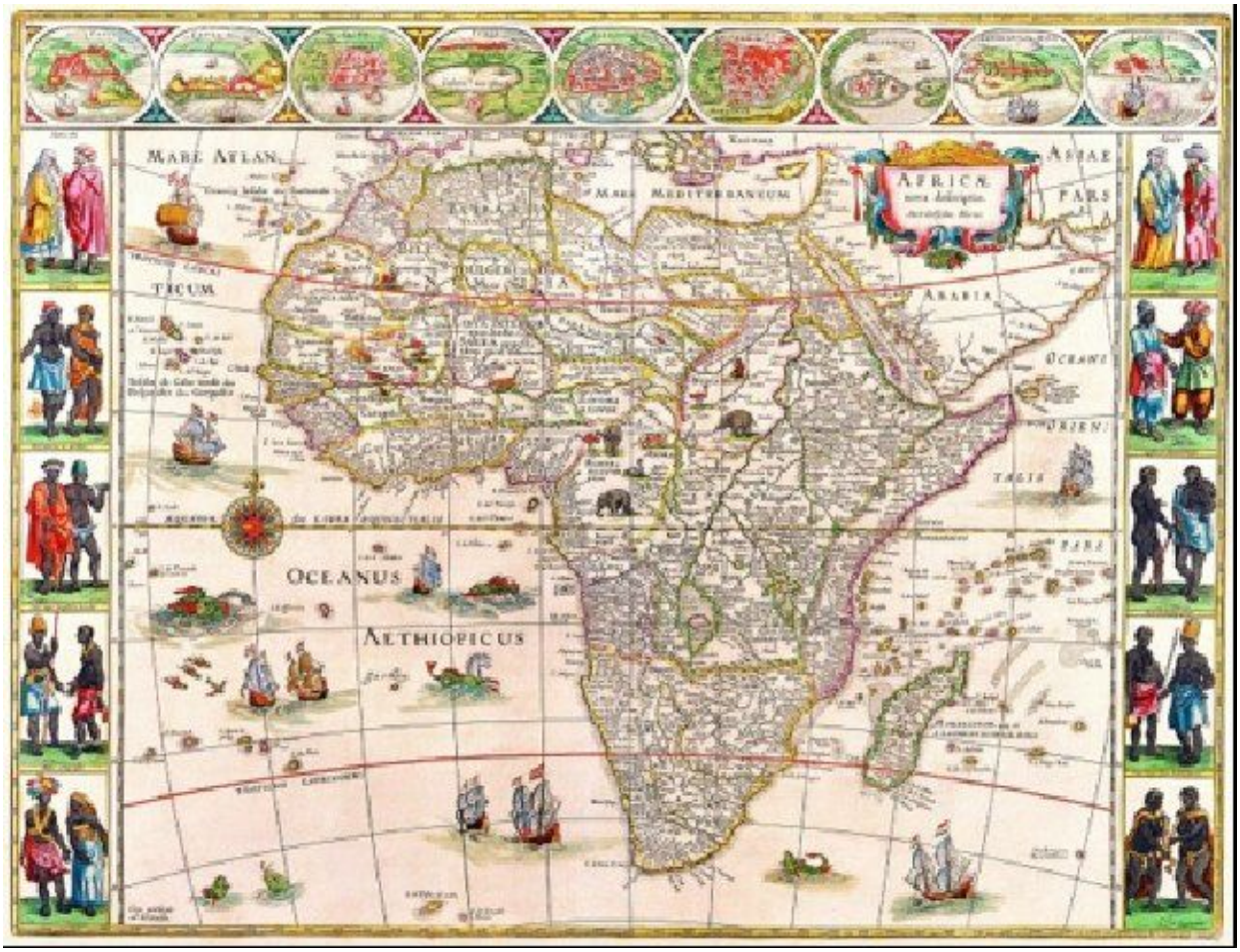
MARE ATLAN.
MARE MEDITERRANEUM
AFRICA
ASIAE PARS
TICUM
ARABIA
OCEANUS
AETHIOPICUS

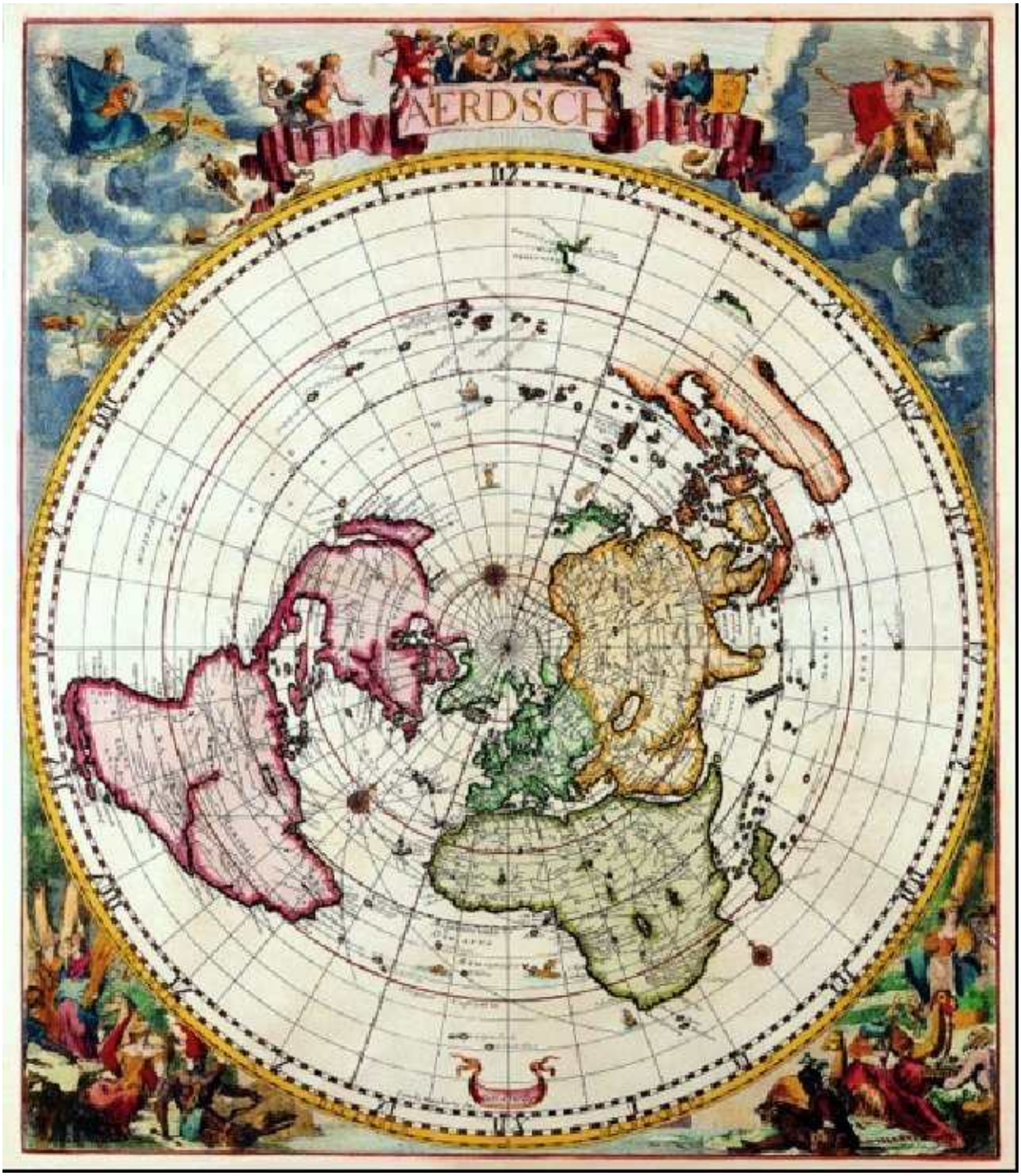
AERDSCH

EUROPÆ PARS
AMERICÆ PARS
ASIA

OCEANUS SEPTENTRIONALIS
OCEANUS
OCEANUS OCCIDENTALIS
MARE MEDITERRANEUM

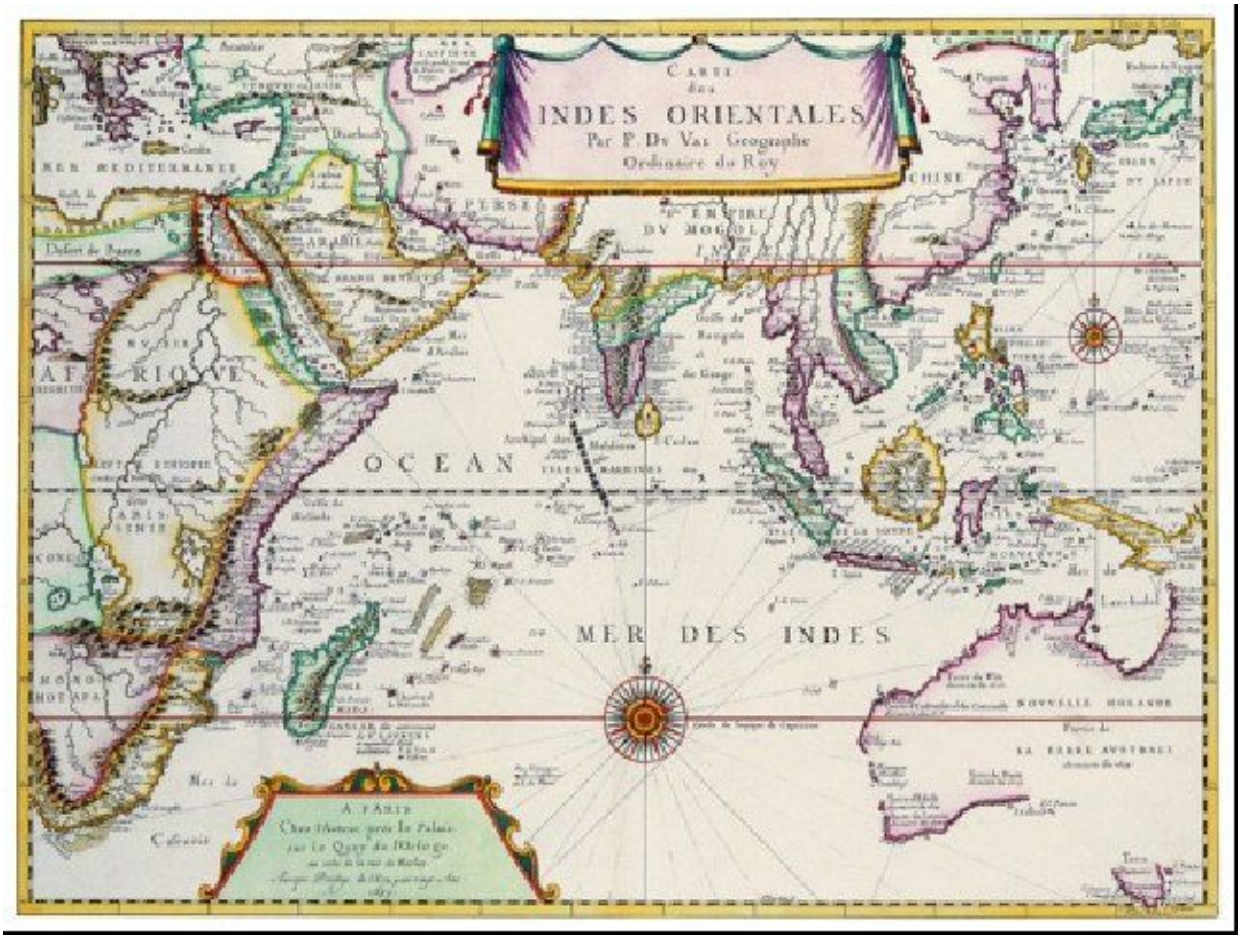
CARTE
des
INDES ORIENTALES
Par P. Du Val Geographe
Ordinaire du Roy
MER MEDITERRANEE
EMPIRE
DV MOGOL
OCEAN
MER DES INDES
NOUVELLE HOLLANDE
A PARIS

L'OCEAN
A PARIS
NORWEGE
SUEDE
MER DE DANEMARC
ALEMAGNE
OCEAN
OCCIDENTAL
MER DE FRANCE
FRANCE
EUROPE
PICARDIE
NORMANDIE
BRETAGNE
POITOU
SAINTONGE
GUIENNE
Golfe de Gascogne
PROVENCE
CATALOGNE
MER
MER DE PORTUGAL
ESPAGNE
PORTUGAL
VALENCE
MURCIE
GRENADE
MEDITERRANÉE
ATLANTIQUE
ROYAUME D'ALGER
BARBARIE
AFRIQUE

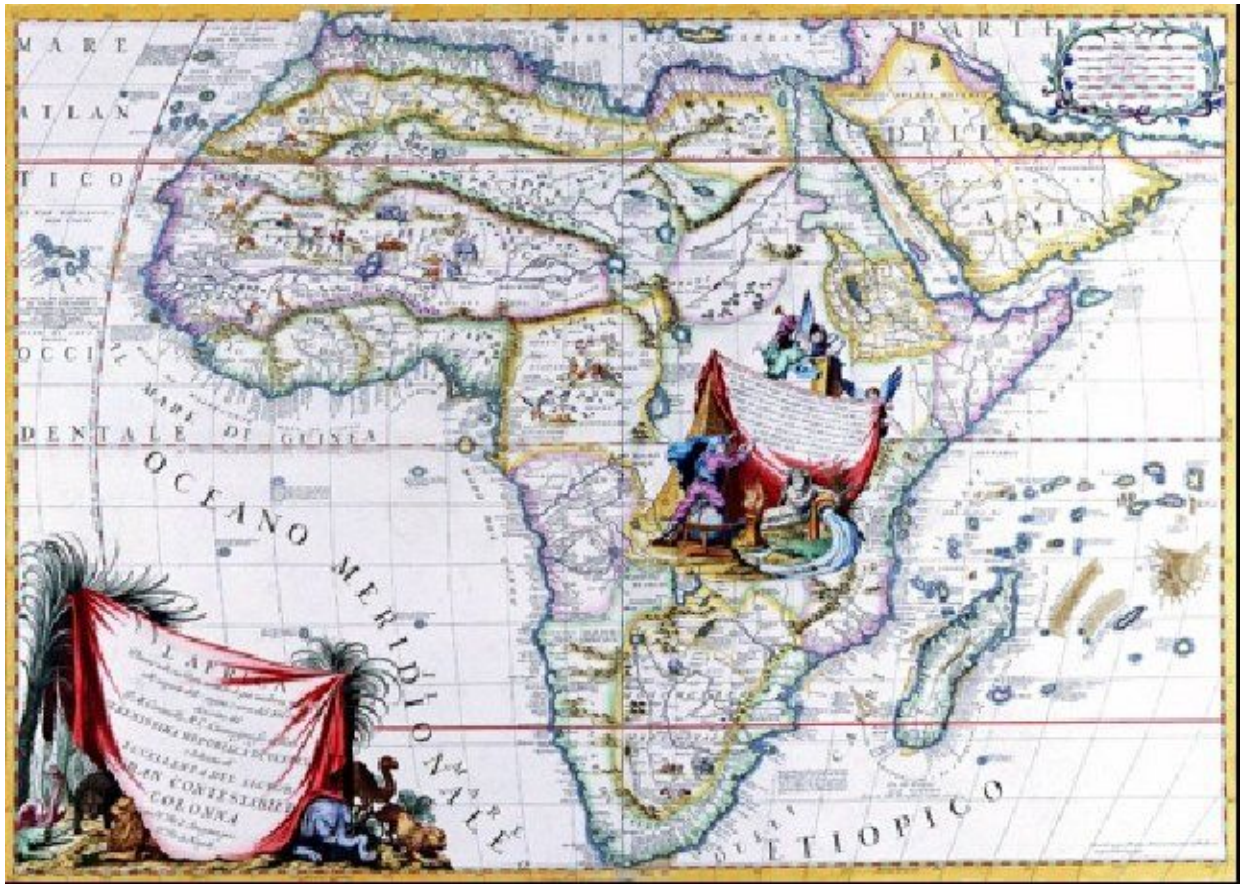
MARE
ATLAN
TICO
OCCI
DENTALE DI GUINEA
OCEANO MERIDIONALE
ETIOPICO
PARTE
DELL
ASIA

MARE
ATLAN
PARTE
DELL
ASIA
OCCI
MARE
DENTALE DI GUINEA
OCEANO MERIDIONALE
ETIOPICO

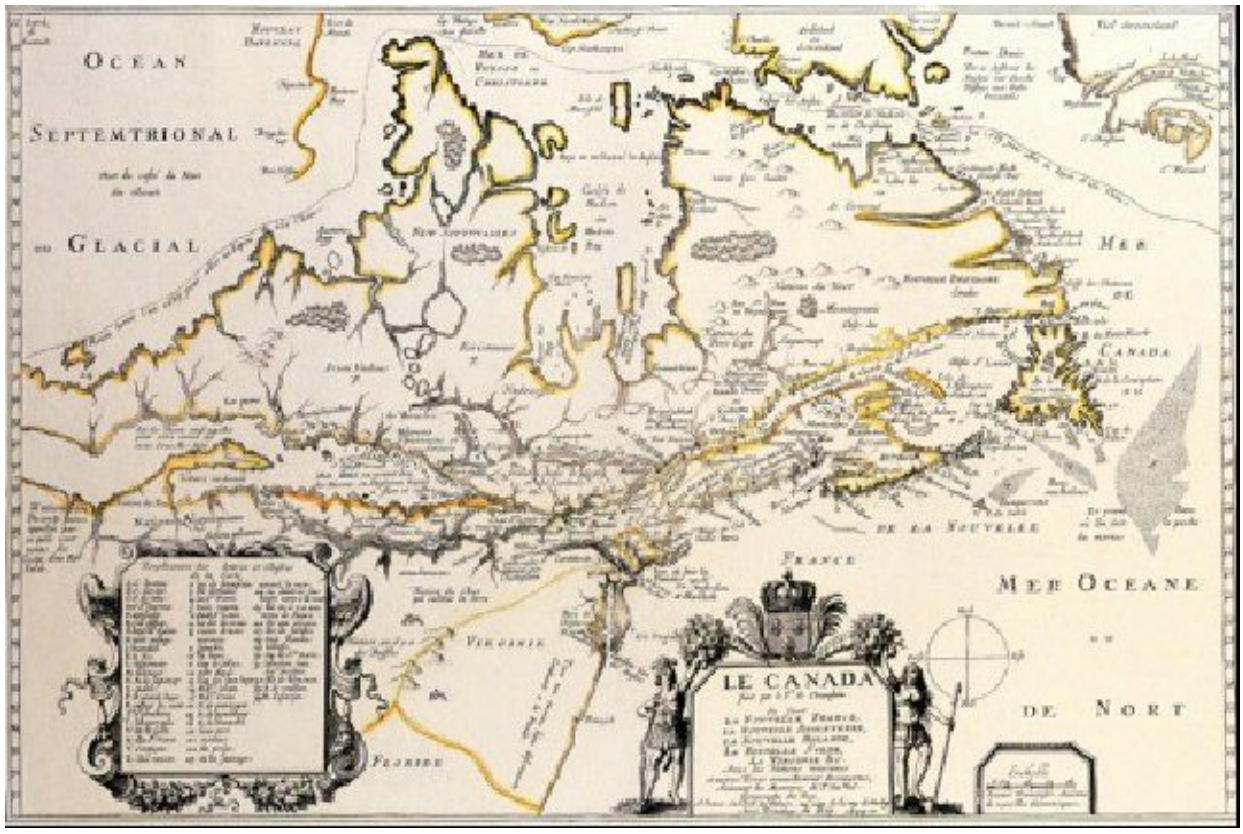
OCEAN
SEPTEMTRIONAL
ou GLACIAL
MER
CANADA
DE LA NOUVELLE
FRANCE
MER OCEANE
DE NORT
LE CANADA
FLORIDE

CARTE
des
INDES ORIENTALES
Par P. Du Val Geographe
Ordinaire du Roy
MER MEDITERRANEE
EMPIRE
DV MOGOL
OCEAN
MER DES INDES
NOUVELLE HOLLANDE
A PARIS

INDIA
MARE INDICVM

MAPPE-MONDE
CARTE UNIVERSELLE
AMERIQUE SEPTENTRIONALE
MER DU NORD
MER PACIFIQUE
AMERIQUE MERIDIONALE
MER DU SUD
MER ORIENTALE
GRANDE TARTARIE
PARIS

AMERICA
SEPTEN
AMERICAE
MAR PACIFICUM

INDIAE
ORIENTALIS
INSVLARVMQVE
ADIACIENTI
VM TY
PVS.
Oceanus
ORIENTALIS

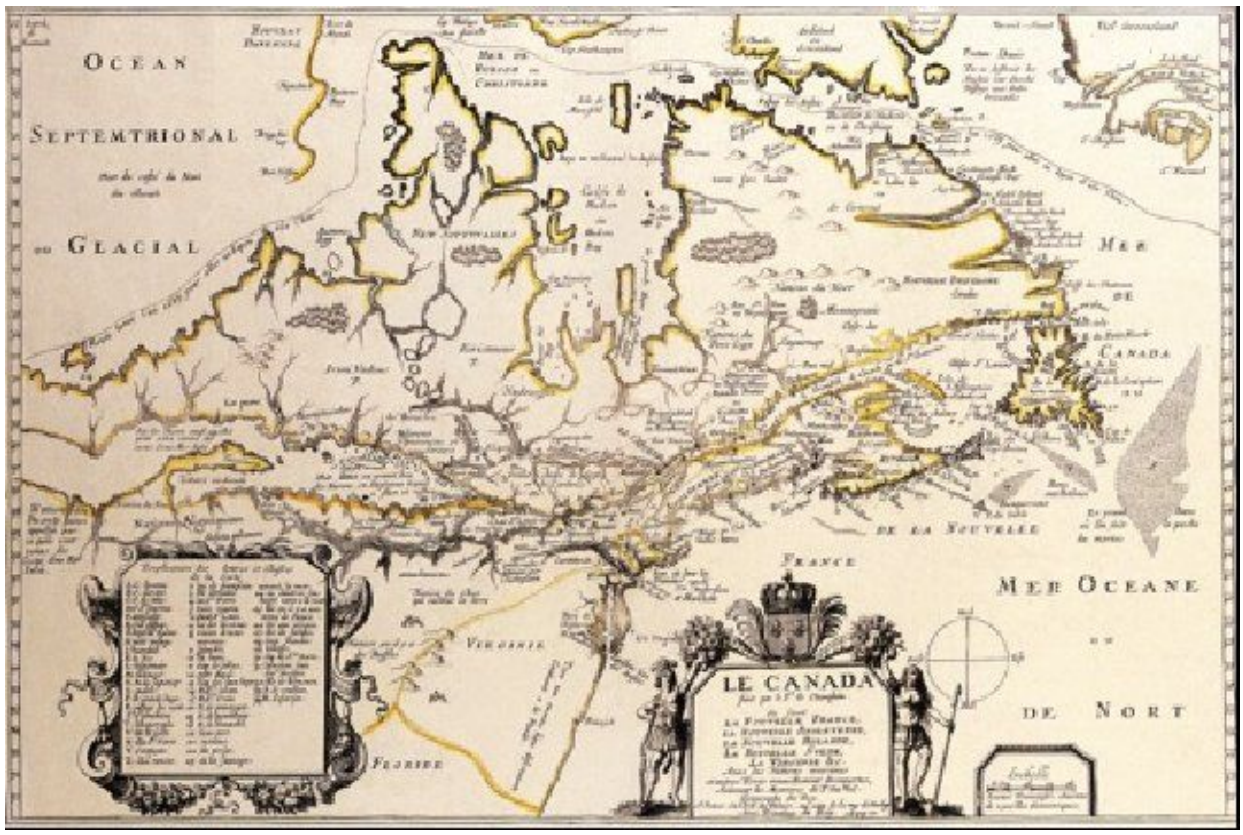
Ocean
Septemtrional
ou Glacial
Mer
de
Canada
de la Nouvelle
France
Mer Oceane
ou
de Nort
Virginie
Floride
Le Canada

The Great South Sea
The Atlantic Ocean
Part of America
Southern Ocean
Peru
South America

Tabula SELENOGRAPHICA
EXPLICATIO LITERARUM.

SPHÆRA ZODIACI
SPHÆRA SATURNI
SPHÆRA IOVIS
SPHÆRA MARTIS
SPHÆRA SOLIS
SPHÆRA VENERIS
SPHÆRA MERCURII
SPHÆRA LUNÆ
TERRA

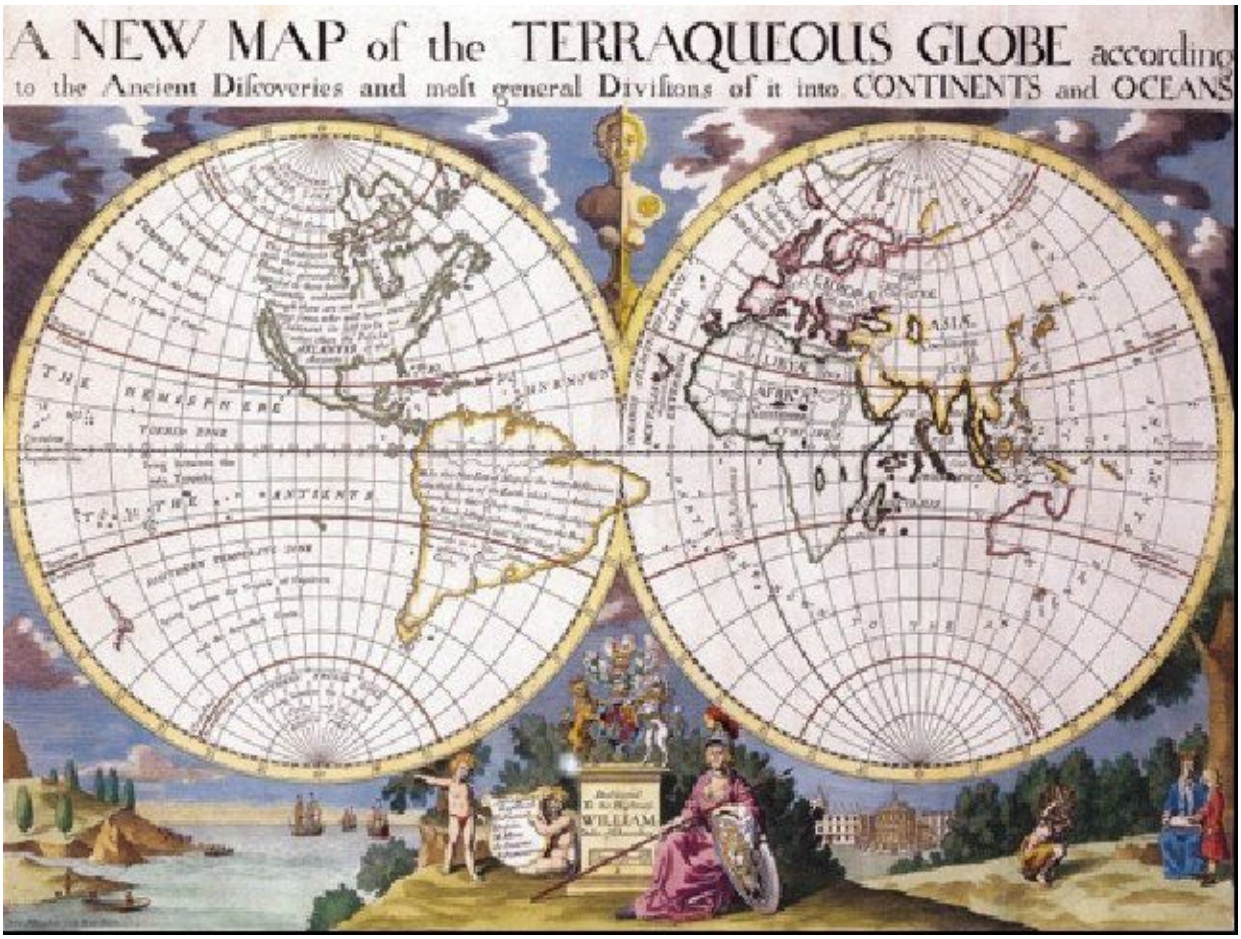
A NEW MAP of the TERRAQUEOUS GLOBE according
to the Ancient Diſcoveries and moſt general Diviſions of it into CONTINENTS and OCEANS
THE HEMISPHERE
ASIA
WILLIAM

MARE

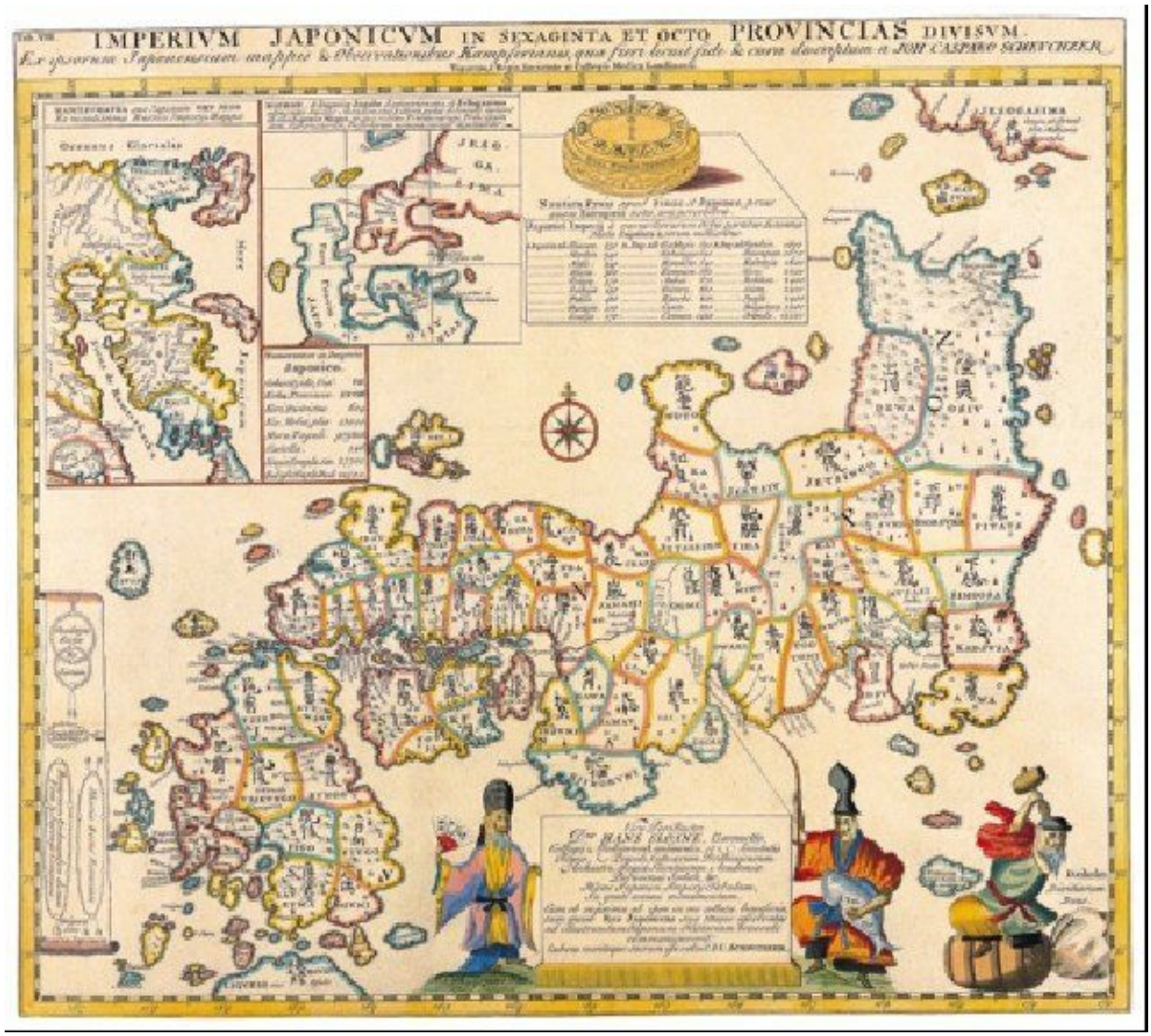
IMPERIVM JAPONICVM IN SEXAGINTA ET OCTO PROVINCIAS DIVISVM.
Ex ipsorum Japonensium autopsia & Observationibus Kæmpferianis quas fieri curavit fidi & curiosi descripsit et
Nomenclator Japonicus

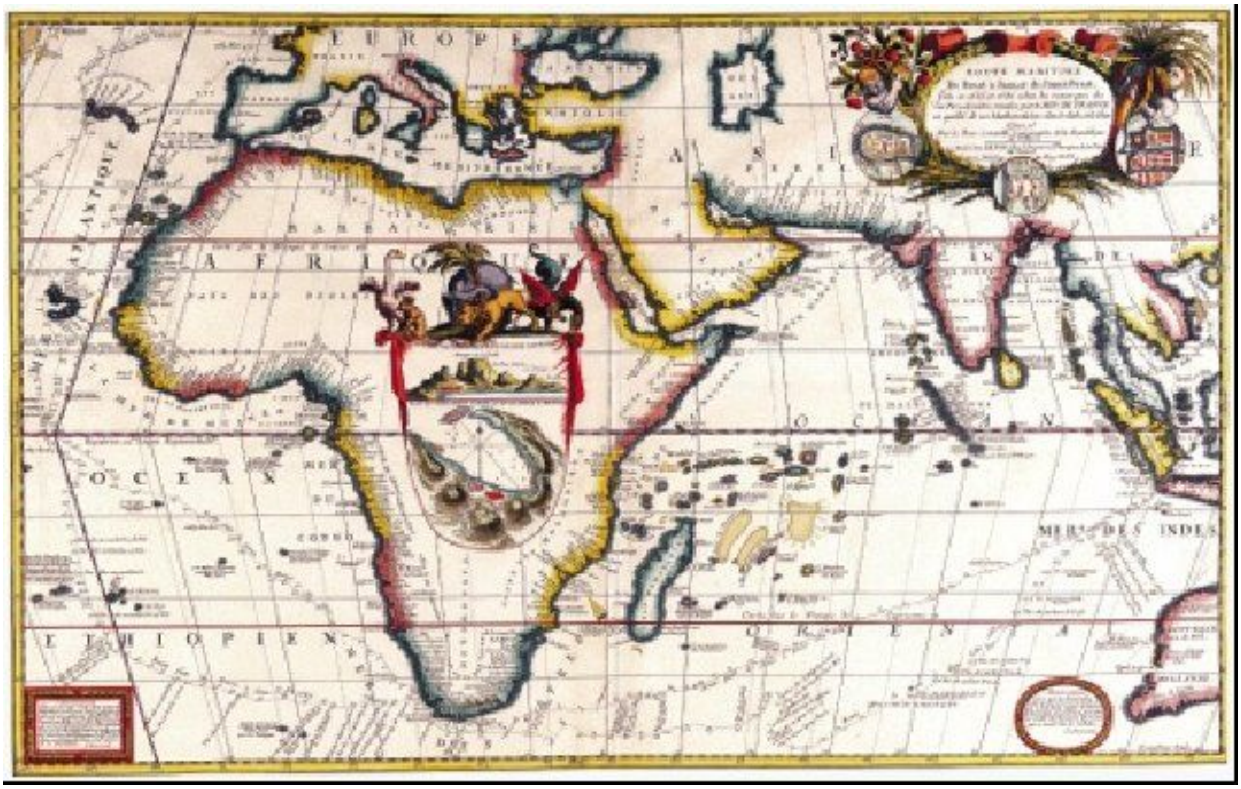
EUROPE
AFRIQUE
ASIE
OCEAN
MERS DES INDES
ETHIOPIEN
ORIENTALE

AERDSCH

ORBIS TERRARUM NOVA ET ACCURATISSIMA TABULA

THE
NORTH
SEA
SOUTH
SEA
THE PACIFICK
SEA
AMERICA

MAPPE MONDE
NOUVELLE

NOVUS PLANIGLOBII TERRESTRIS PER UTRUMQUE
POLUM CONSPECTUS

MARE ATLAN.
AFRICA
ASIAE PARS
MARE MEDITERRANEUM
TRIUM
ARABIA
OCEANUS
AETHIOPICUS

AMERICA
SEPTEN
TIONIS
AMERICAE
MAR PACIFICUM
OCEANUS AETHIOPICUS

FOL. C.
AEQUATOR
MARE
AVSTRALE

EUROPA

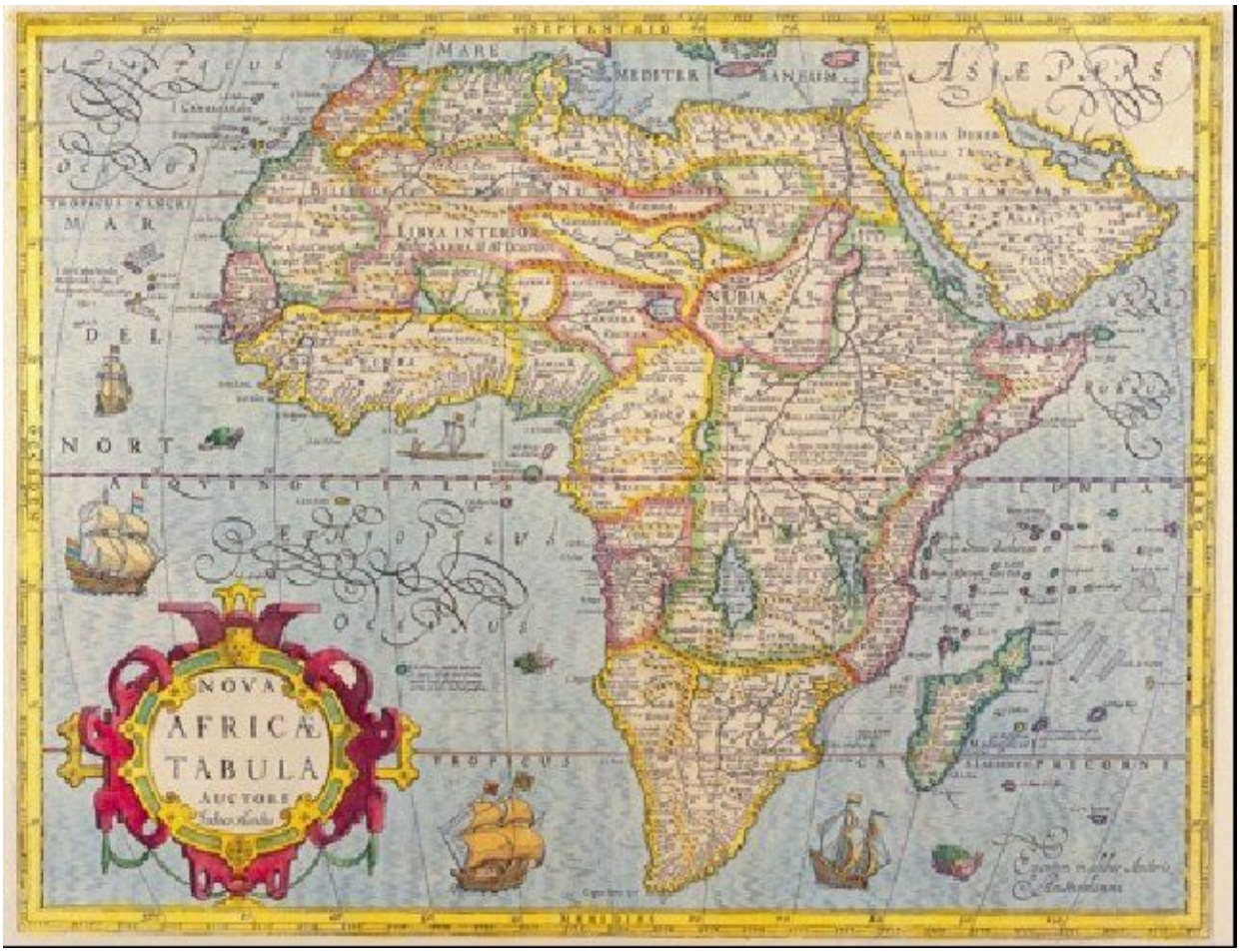
MARE
MEDITER
RANEUM
ASIÆ P.
MAR
DEL
NORT
LIBYA INTERIOR
NUBIA
NOVA
AFRICÆ
TABULA
AUCTORE
TROPICUS

MARE
MEDITER
RANEUM
ASIE PARS
MAR
NUBIA
NORT
AETHIOPICUS
OCEANUS
AFRICAE
NOVA DESCR.


VERITABLE REPRESENTA
DON DES PREMIERS MATIERES
ELEMENTS.
ELEMENTEN.

AMERICA SEPT.
MAR
MAR
DEL
DEL
ZUR
Hispanis
NORT.
AMERICA
MARE PACI
FICUM
AMERICÆ
TERRA AUSTRA
VIRGINIANI
MAGELLANI
CHILI
BRASILIANI
MAGELLANICI

AMERICA
MAR DEL
NORT
MARE PACI
FICUM
TERRA AU
STRALIS

NOVA TOTIUS TERRARUM ORBIS GEOGRAPHICA AC HYDROGRAPHICA TABULA
AMERICA
AMERICA SEPTENTRIONALIS
MARE DEL ZUR
PACIFICUM MARE

MAR
DEL
NORT
MAR
DEL
ZUR
MARE PACIFICUM
AMERICA
TERRA AUSTRALIS INCOGNITA.

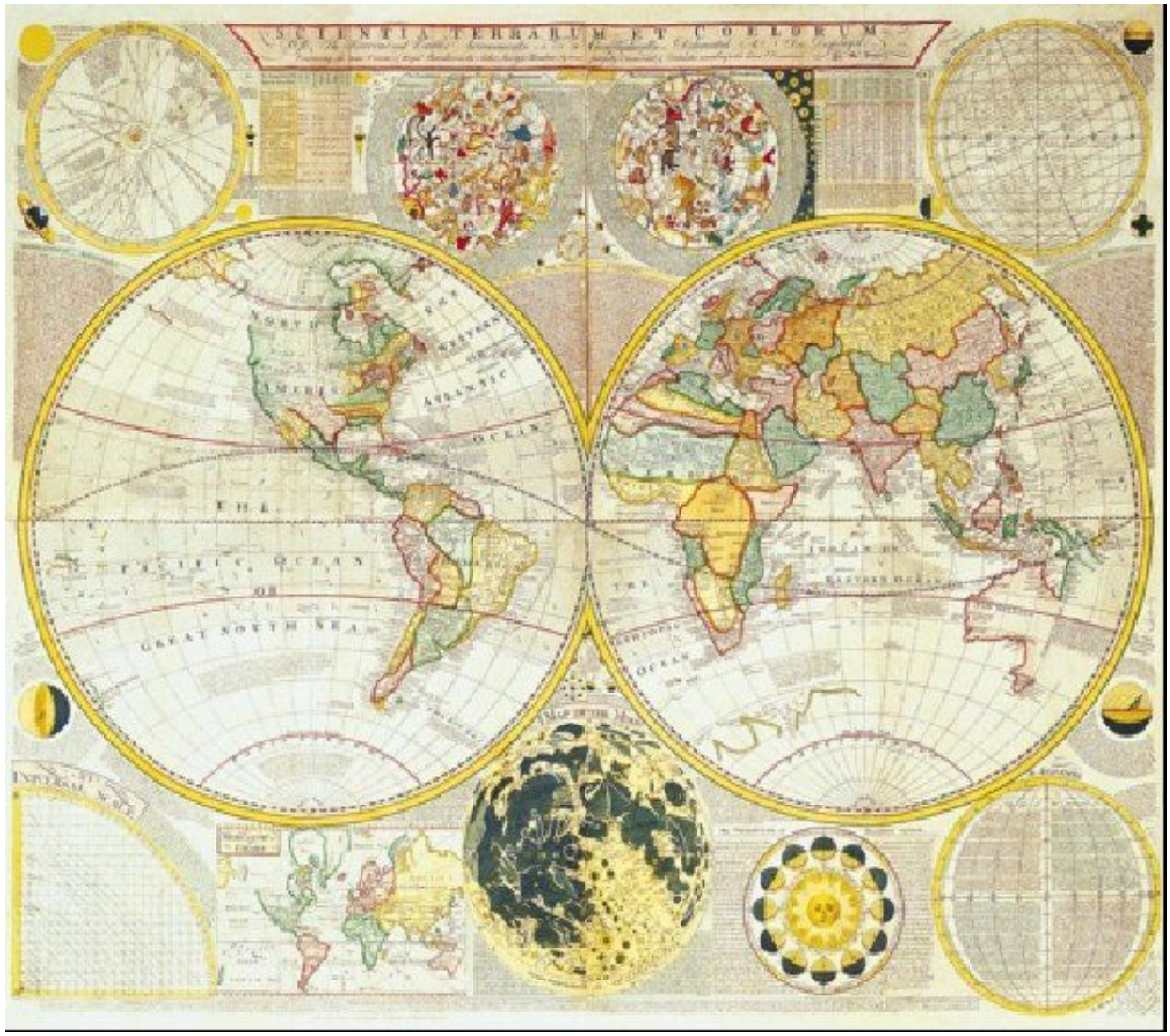
SCIENTIA TERRARUM ET COELORUM
NORTH
ATLANTIC
OCEAN
THE
PACIFIC OCEAN
OR
GREAT SOUTH SEA
INDIAN OCEAN

MAPPE MONDE
CARTE UNIVERSELLE DE LA TERRE
A PARIS
MER PACIFIQUE

NOVA TOTIUS TERRARUM ORBIS GEOGRAPHICA AC HYDROGRAPHICA TABULA
AMERICA SEPTENTRIONALIS
MAR DEL
SUR
Mare
Pacificum
MAGALLANICA
TERRA AUSTRALIS INCOGNITA
MAR PACIFICUM
M. INDICUM

MARE GLACIALE
EUROPA
OCEA
NUS
MEDITERRANEUM
AFRICA

OCEANVS
GERMANICVS
BRITANNIA
IRE
LAND
THE BRITISH OCEAN

MAR DEL
ZUR quod et
MARE
PACIFICUM
AMERICA
MERIDIO:
NALIS

IAPONIAE INSVLAE
DESCRIPTIO.
Cum Imperatorum Regni et Prouinciarum
præsertim descriptæ.
CORREA INSVLA
MERIDIES.
ORIENS.

ASIA

NOVA TOTIVS TERRARVM ORBIS GEOGRAPHICA AC HYDROGRAPHICA TABVLA
MAR
DEL
NORT
MAR
DEL
ZVR
INDIA

A NEW AND ACCVRAT MAP OF THE WORLD
MAR
DEL
NORTH
SUR
MAGELLANICA
THE INDIAN
SEA
THE SOUTHERNE
UNKNOWNE LAND

LE GLOBE TERRESTRE REPRESENTE EN DEUX PLANS-HEMISPHERES ET EN DIVERSES AUTRES FIGURES

Mappe Monde Geo-Hydrographique ou Description Generale du Globe Terrestre et Aquatique en Deux Plans-Hemispheres

ASIA
PART
EUROPA
PART
AMERICA
THE WEST OCEAN
THE
CHINEAN OCEAN
PART
OF
AFRICA
THE EAST
OCEAN

ORBIS TERRARVM TYPVS DE INTEGRO MULTIS IN LOCIS EMENDATUS auctore Petro Plancio
MAGALLANICA TERRA
TERRA AVSTRALIS

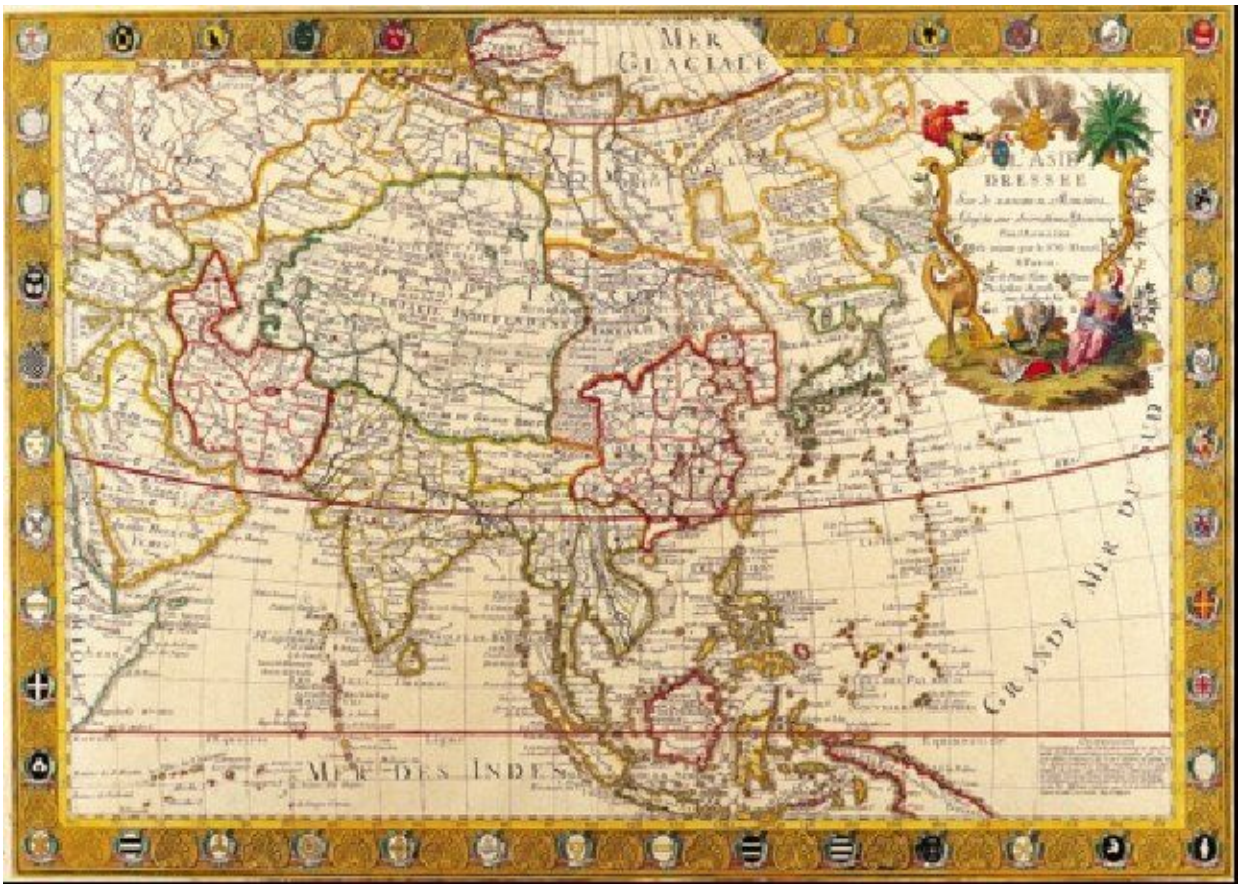
MER
GLACIALE
ASIE
DRESSEE
GRANDE MER DU SUD
MER DES INDES

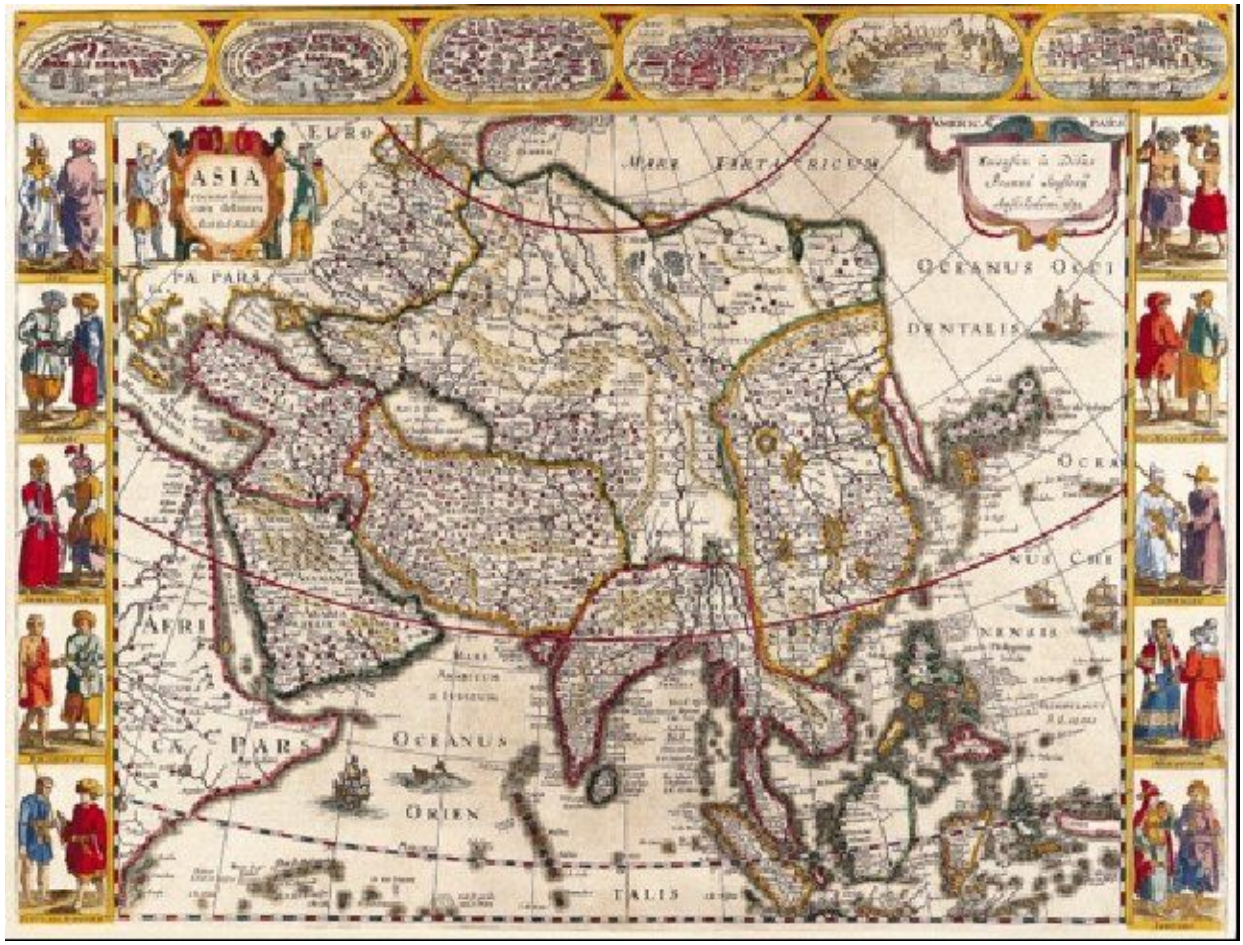
ASIA
EURO
MARE PACIFICUM
OCEANUS OCCI
DENTALIS
PA. PARS
AFRI
CA. PARS
OCEANUS
ORIEN
TALIS

TYPVS ORBIS TERRARVM
TERRA AVSTRALIS NONDVM COGNITA
QVID EST POTEST VIDERI MAGNVM IN REBVS HVMANIS, CVI AETERNITAS
OMNIS, TOTIVSQVE MVNDI NOTA SIT MAGNITVDO. CICERO.

AMERICAE SIVE
NOVI ORBIS, NO
VA DESCRIPTIO.

NOVA ET ACCVRATISSIMA TOTIVS TERRARVM ORBIS TABVLA

ASIAE NOVA
DESCRIPTIO

OCEANUS SEPTENTRIONALIS
OCEANUS
OCEANUS OCCIDENTALIS
MARE MEDITERRANEUM

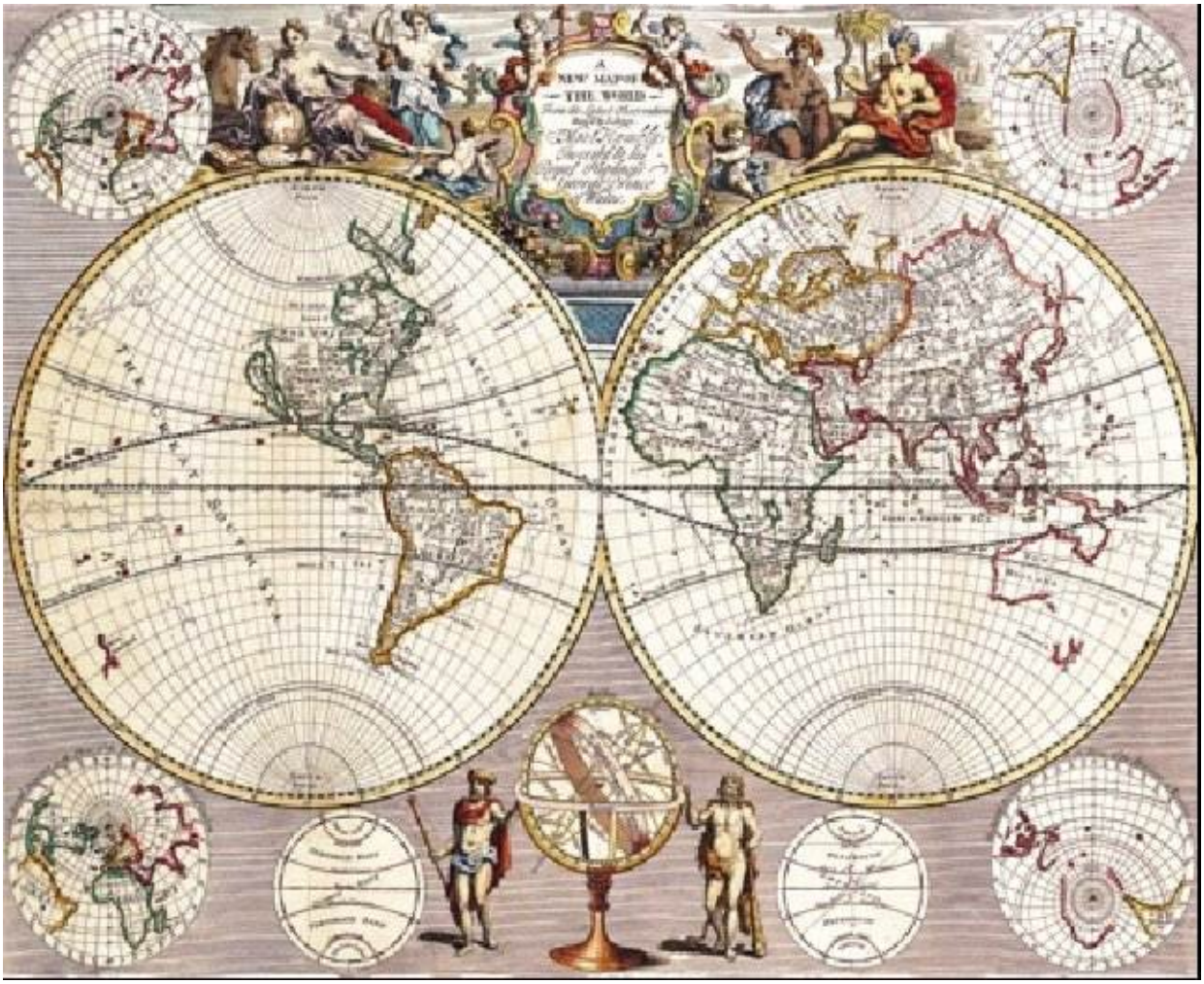

GERMANI
GALLI
ITALI
DANI
BELGA
HISPANI
ANGLI
POLONI
DEUCALEDONIUS
OCEANUS
NOVA
EUROPAE
DESCRIPTIO
AUCTORE
AFRICÆ PARS
ASIÆ MINOR

EVROPA
ASIÆ
PARS
OCEANVS
OCCIDENTALIS
MARE
ATLANTICVM
MARE MEDITERRANEVM
AFRICÆ
PARS

NOVVELLE ET EXACTE DESCRIPTION DE LA TERRE VNIVERSELLE
AMERICA
MAR
DEL
NORT
MAR DEL
ZVR
MARE PACIFICVM
TERRA
AVSTRALIS
INCOGNITA
INDIA
TERRA
TRALIS IN
NITA
A PARIS


VERITABLE REPRESENTA
DON DES PREMIERES MATIERES
ELEMENTS.
ELEMENTEN.

PARAVIT
ORNANDO VTRIQVE DICANTVR


ATLAS
HISTORIQUE.
TOME IV.
SEPTENTRIO